

Copies of Newspaper Notices

Thurrock Flexible Generation Plant

Application document number A1.5



Evidence of Newspaper Consultation

2018 consultation

Four Local Papers;

- The Thurrock Gazette,
- The Gravesend Messenger,
- The Enquirer, and
- The Independent

Two National Papers;

- The Times, and
- The London Gazette

2019 Consultation

Two Local Papers;

- The Thurrock Gazette, and
- The Gravesend Messenger

Four National Papers;

- The Times,
- The London Gazette,
- Lloyds List, and
- Fishing News

Thurrock Gazette 2018

PUBLIC NOTICE
Thurrock Power Limited - a Statens Energy Group Company
PROPOSED CONSULTATION AND STATEMENT OF COMMUNITY CONSULTATION NOTICE

Thurrock Power Limited (Thurrock Power), a Statens Energy Group Company, proposes to develop a flexible generation plant on land north of Tibury Substation in Thurrock (the Project). The flexible generation plant will provide up to 600 megawatts of electrical generation capacity on a fast response basis when called for by the National Grid, together with up to 150 megawatts of battery storage capacity. This notice explains more about the Project and provides information about where a more detailed description of the proposed consultation with the local community can be accessed.

The flexible generation plant comprises gas engines, batteries, and associated electrical and control equipment. A new access road and a gas pipeline connection to the gas national transmission system will be developed. The electrical export connection will be via underground cables to the immediately adjacent National Grid Tibury Substation. Subject to public consultation, planning and finance, the flexible generation plant could enter commercial operation towards the end of 2021.

The proposed development will be designed to operate for at least 30 years, after which ongoing operation and market conditions will be reviewed. If it is not appropriate to continue operating after that time, one or both facilities (gas engines or batteries) will be decommissioned.

The proposed development is a Nationally Significant Infrastructure Project under the Planning Act 2008, which means that a Development Consent Order (DCO) is required to build, operate and maintain it. Due to the nature and size of the Project, Thurrock Power is undertaking an Environmental Impact Assessment (EIA) and the Project is therefore classified as an EIA development. The EIA will consider the potential impacts, both positive and negative, of the Project including air quality, noise, visual and landscape impacts, traffic, local ecology, archaeology and heritage and socio-economics.

The DCO application will be processed and examined by the Planning Inspectorate who will make a recommendation to the Secretary of State for Business, Energy and Industrial Strategy. The final decision on whether to grant the application will be made by the Secretary of State.

Public consultation with local people, businesses and other organisations is an essential part of the DCO application process and will help influence the final design of the Project. Only after consultation responses have been considered will the Project design be finalised and the application for DCO be submitted.

The Government's policies in relation to nationally significant infrastructure projects are set out in National Policy Statements (NPSs). NPS (Energy) states that "gas will continue to play an important role in the electricity sector - providing vital flexibility to support an increasing amount of low-carbon generation and to maintain security of supply". As the need for this type of development has been established by national policy, the principle of developing flexible generation is not a matter for consultation.

Thurrock Power has prepared a Statement of Community Consultation (SoCC), which sets out how it proposes to consult people living and working in the vicinity of the site about the proposed DCO application. This document is available for inspection on the Project website (www.thurrockpower.co.uk) and at the following public venues from the date of publication of this notice until the end of the formal consultation period (opening times may vary).

Location	Address
Thurrock Council	Civic Offices, New Road, Grays, RM17 6SL
Tibury Hub	16 Civic Square, Tibury, RM19 6ZJ
Greenwood Library	Windmill Street, Greenwood, DA12 1BE
Chapelwell St Mary Library	Dromwood Road, Chapelwell St Mary, Grays, RM18 4JF

Households and businesses within a consultation zone specified in the SoCC will receive a letter informing them about the public consultation process, how to obtain further information, and how to provide feedback to Thurrock Power. These letters will be delivered on or around 2nd October 2018.

Public Consultation Exhibitions about the project will be held at the following locations and times:

Location	Venue	Date	Time
Greenwood	The Court House, Greenwood Old Town Hall, High Street, Greenwood, DA11 6AZ	Tuesday	11am to 4pm
West Tibury	West Tibury Village Hall, Victoria Road, West Tibury, RM18 6UD	Tuesday	11am to 4pm
Tibury Hub	Tibury Hub, 16 Civic Square, Tibury, RM19 6ZJ	Friday	11am to 4pm
Linton	Linton Village Hall, Lower Crescent, Linton, SS17 9DP	Wednesday	11am to 5.00pm

From 16th October 2018, information about the proposed Project, including a 'have your say' document, a feedback form and a Preliminary Environmental Information Report containing a non-technical summary, will be made available for inspection on the Project website and at the following locations (opening times may vary):

Location	Address
Thurrock Council	Civic Offices, New Road, Grays, RM17 6SL
Tibury Hub	16 Civic Square, Tibury, RM19 6ZJ
Greenwood Library	Windmill Street, Greenwood, DA12 1BE
Chapelwell St Mary Library	Dromwood Road, Chapelwell St Mary, Grays, RM18 4JF

The formal consultation period will end at 11.00pm on 14th November 2018, and all feedback must be received by Thurrock Power by this time. Feedback may be made public, subject to current relevant data protection legislation.

Website: www.thurrockpower.co.uk Email: contact@thurrockpower.co.uk Telephone: 0207 1860583
 Freecall: 0800 1248000 POWER

thurrock.gov.uk
PUBLIC NOTICE
TRAFFIC REGULATION ORDER
 The Borough of Thurrock
 (Various Roads, Grays, Stanford Le Hope, South Ockendon)

- Various Restrictions Order 2018**
- 1) Notice is hereby given that Thurrock Borough Council, in exercise of the powers conferred by sections 1, 2, 4 and Part 17 of Schedule 9 to the Road Traffic Regulation Act 1984 (the 1984 Act) and of all other enabling powers and after consultation with the Chief Officer of Police in accordance with Part 10 of Schedule 9 to the 1984 Act, intends to make the above named Order (the Proposed Order).
 - 2) The general effect of the Order would be to introduce new School Entrance Markings (No Stopping Motor Vehicle) on school road markings.
 - 3) On the east side of Tenor Drive, from a point on the north boundary line of 30 Turner Drive, to a north-south line of 43.5m, South Ockendon.
 - 4) To introduce new waiting restrictions (No Waiting At Any Time):
 - a) At the junction of Tenor Drive / Avenue Road for 27 - 63 Turner Drive, South Ockendon.
 - b) At the junction of Belmont Avenue / Sandringham Close, Stanford Le Hope.
 - c) On both sides of Belmont Avenue, from a point 2m north of the north boundary line of no 1 Belmont Avenue, to a north-south line for a distance of 20m, Stanford Le Hope.
 - d) On the east side of Belmont Avenue, from the south boundary line of no 16 Belmont Avenue, to a south-south-east direction for a distance of 20m, Stanford Le Hope.
 - e) On the south side of Humbar Avenue, from a point 3.7m east of the east boundary line of no 81 Humbar Avenue, to a north-south direction for a distance of 10m, South Ockendon.
 - f) On the north side of Gurnea Lane, from a point 8m west of the western boundary line of no 20 Gurnea Lane, to a south-south-east direction for a distance of 12.7m to the existing School Entrance Markings, South Ockendon.
 - g) On the north-west side of Springfield Road, from a point 14m north of the western boundary line of no 46 Mistle Road, Grays.
 - h) At the junction of Elm Road / Oak Road, Grays.
 - 5) To revoke the following Restrictions:
 - a) No waiting restriction (No Waiting At Any Time) from a point on the north boundary line of 30 Turner Drive, to a north-south direction for a distance of 43.5m, South Ockendon.
 - 6) A copy of the Proposed Order together with the plans will be available for inspection for a period of 21 days at the Civic Offices, New Road, Grays, RM17 6SL, during normal office hours and also on Thurrock Council's website at thurrock.gov.uk/public-notices.
 - 7) Any objection to the proposed Order must be made in writing, giving the grounds on which it is made, and sent to the address in paragraph (5) or sent by email to transport@thurrock.gov.uk or by post to the address in paragraph (5) on or before 19th October 2018. Any objection may be communicated to other persons who may be affected.
- 28th September 2018
 Matthew Keady
 Transport Development Manager
 Thurrock Council

thurrock.gov.uk
THURROCK COUNCIL
TOWN AND COUNTRY PLANNING

- The following applications have been received. The relevant plans and documents may be inspected during normal office hours at the Reception, Civic Offices, New Road, Grays, and any representations thereon should be delivered to the Assistant Director of Planning, Transport and Public Protection at the above address within 21 days of advertisement publication.
- 18/01376/TPOGA T1 Lawson Conifer remove (see EDC of cover)
 - T2 Reduce Cherry tree Laurel Hedge to 1.8
 - T3-14 Remove 2 x Elder trees
 - T5-T8 Rose crown on 2 Yews by 58
 - 3 High Road Great Easter (Affecting the character of the conservation area)
 - 18/01241/COV Application for the removal of condition no. 2 of planning permission ref. 02/00465/FUL (street office and charging facilities and convert part of the car park to tony park)
 - 02/01 Laid Bulk Terminal Thames Oilport The Manway (For information only)
 - 18/00988/H/HA Two storey front extension, single storey side extension, alterations to roof, basement & single storey garage block with associated landscaping following the demolition of existing side extension and outbuilding. Farmhouse Manor House Farm Bramstead Road (Deviation from the development plan)
 - 18/01361/TPOGA T1 - remove tree in rear garden, 3 The Linas Purbeck Essex (Affecting the character of the conservation area)
 - 18/01142/FUL Demolition of existing building and construction of new building for bulk crop storage. Saffron Gardens Hornon Road Hornon On The Hill (Affecting the setting of a listed building)
 - 18/00716/H/HA Erection of single storey rear extension and two storey side extension Ashburn Leesee 4 Chestnut Walk Compton (Affecting the setting of a listed building) (Affecting the conservation area)
 - 18/01021/LBC Demolition of a conservatory Coach House Great House High Road (Affecting the setting of a listed building)
- Assistant Director of Planning, Transport and Public Protection,
 Thurrock Council
 Civic Offices
 New Road
 Grays Essex
 RM17 6SL

FIND YOUR BEST PROSPECTS WITH TARGETED LEAFLETS

Zoom In

0845 1997 130
www.zoomin.co.uk

Newmarket Holidays

Call 0330 160 7776
 Visit www.newmarketholidays.co.uk/each

These holidays are regulated by the Financial Conduct Authority (FCA) and are protected by the Financial Services Compensation Scheme (FSCS). All bookings are held in sterling. Terms and conditions apply. Please read our terms and conditions.

BARBA

Promote Your BUSINESS In This Feature

Telephone
01268 533933

LORNA JANE HALL
 Deceased

Notice is hereby given that the estate of the deceased, late of 43 Gutter Road, Chelwell St Mary, Grays, RM18 4JF, formerly of 41 Grandridge Road, Linton, SS17 9DP, who died on 30/10/2018, has and will continue to be administered by the undersigned, who are solicitors for the estate.

Persons Benefiting
 1) Mrs. Susan Redden, 17 West Green, Redden, Essex SS14 1BD
 2) Mr. Lee McQuade

To advertise in the classifieds call
01375 411510

Know where you live

Discover the latest Public Notices in your area & sign-up for alerts today...

Planned traffic disruptions just announced...

www.thurrockgazette.co.uk/public_notices

www.thurrockgazette.co.uk

thurrock.gov.uk
PUBLIC NOTICE
Sandy Lane, Aveley
(Temporary prohibition or restriction on roads)
No. 191 Order 2018

- The Borough Council of Thurrock, in exercise of their powers under Section 14(1) of the Road Traffic Regulation Act 1984 and all other powers, intends to make an Order of the effect which is to: Prohibit any vehicle from travelling eastbound along Sandy Lane, Aveley.
 - The purpose of the Order is to enable Thurrock Council to carry out construction of a new bridge.
 - The alternative route for eastbound traffic is Landers Lane, Warwick Lane, and Belford Road, Aveley Bypass.
 - The Order will come into force on Thursday 18th October 2018 until Friday 7th December 2018 between the hours of 05:30 and 14:30. It only applies to those days and times when indicated on site by the presence of the appropriate traffic signs in accordance with the Traffic Signs Regulations and General Directions 2016.
 - It is expected that the works will be completed within the above times, however the Order will continue in force for a period not exceeding 18 months or until the works have been completed, whichever is the sooner.
 - If the works are not completed within 18 months, the Order may be extended for a longer period with the approval of the Secretary of State.
- Dated: 4th October 2018
- Julie Rogers
Director of Environment & Highways
Thurrock Council

thurrock.gov.uk
PUBLIC NOTICE
Public Exhibition Notice
The Borough of Thurrock

- (This Notice is in force from 04/10/2018)
- Notice is hereby given that Thurrock Borough Council in exercise of the powers conferred by sections 1, 2, 4 and 14(1) of the Road Traffic Regulation Act 1984 (the "1984 Act") and all other enabling powers and after consultation with the Chief Officer of Police in accordance with Part 10 of Schedule 8 to the 1984 Act, hereby gives notice that they have made the plans on 04 October 2018. The Order will come into force on 08 November 2018.
 - The general effect of the Order would be to introduce a new waiting restriction "No Waiting At Any Time" at the location specified below:
 - Dock Road / St Marys Close Junction.
 - Dock Road north side from St Marys junction in an easterly direction to the southern boundary of 2 Ribby Road.
 - Dock Road / Temple Road Close Junction.
 - Temple Road Close Junction.
 - Dock Road / Church Road Junction.
 - Dock Road / Redway Junction.
 - A copy of the Order together with the plans will be available for inspection for a period of 21 days at the Civic Offices, New Road, Grays, Thurrock, during normal office hours and also at Thurrock Council's website at www.thurrock.gov.uk.
 - Any person wishing to object to the validity of the Order or of any of its provisions on the grounds that the 1984 Act, or that any requirement of the Act has not been complied with, may refer it to the High Court, on or before the date on which the order is made, apply for the purpose to the High Court.
- 08 October 2018
- Andy Millard
Assistant Director of Planning, Transportation and Public Protection
Thurrock Council

Let us help you achieve your new arrival

New Arrival

Call our team on
01375 411510

THURROCK POWER LIMITED
PUBLIC CONSULTATION EXHIBITIONS
PROPOSAL TO BUILD A GAS FIRED ELECTRICITY GENERATING POWER STATION AND BATTERY STORAGE FACILITY ON TILBURY MARSHES

Thurrock Power Limited is seeking the views of the public on its proposals to build, operate and decommission a gas fired electricity generating peaking plant and battery storage facility on Tilbury Marshes and on the findings of its preliminary environmental information studies.

We are holding four public consultation exhibitions where you will be able to find out more about the proposed plant and provide feedback to us. Members of our project team will be on hand to give further information and answer any questions you may have.

Website: www.thurrockpower.co.uk | Tel: 0207 890580

EXHIBITIONS IN THE LOCAL AREA

Tuesday, 16th October 2018 from 11am to 5pm
The Guild House, Greenwood Old Town Hall, High Street, Greenwood, DA11 4JZ

Tuesday, 23rd October 2018 from 11am to 5pm
West Tilbury Village Hall, Redwells Road, West Tilbury, RM18 3UD

Friday, 26th November 2018 from 10am to 5pm
Tilbury Mill, 71 Old Square, Tilbury, RM18 3JZ

Wednesday 7th November from 10am to 5pm
Lipson Village Hall, Lower Crescent, Lipson, SS17 0QP

Goods Vehicle Operator's Licence
Diploma Ltd of Unit 6 Industrial Complex, Tilbury Freeport, Tilbury, Essex, RM18 7DS is applying for a licence to use Units 5, 6A & 12 Industrial Complex, Tilbury Freeport, Tilbury, Essex, RM18 7DS as an operating centre for goods vehicles and 0 trailers.

Owners or occupiers of land (including buildings) near the operating centre(s), who believe that their use or enjoyment of that land would be affected, should make written representations to the Traffic Commissioner at Hillwood House, 388 Haverhill Lane, Leeds LS9 9NF, stating their reasons, within 21 days of this notice. Representatives must at the same time send a copy of their representations to the applicant at the address given at the top of this notice. A guide to making representations is available from the Traffic Commissioner's Office.

Goods Vehicle Operator's Licence
Commodity Systems Ltd of Acorn House Gunley Road, Grays, Essex, RM18 4XP is applying to change an existing licence as follows: To use an extra 3 goods vehicles and 2 trailers at the operating centre at Railway Sidings, Grays, RM18 4XZ.

Owners or occupiers of land (including buildings) near the operating centre(s), who believe that their use or enjoyment of that land would be affected, should make written representations to the Traffic Commissioner at Hillwood House, 388 Haverhill Lane, Leeds LS9 9NF, stating their reasons, within 21 days of this notice. Representatives must at the same time send a copy of their representations to the applicant at the address given at the top of this notice. A guide to making representations is available from the Traffic Commissioner's Office.

LIENSING ACT 2002
NOTICE OF APPLICATION FOR A RESALES LICENCE

NOTICE IS HEREBY GIVEN that an application has been made to the Licensing Authority of Thurrock Council for a new premises licence under the Licensing Act 2002.

Details of the application are as follows:
Name of applicant: GUNTO SMITHS LTD
Postal address of premises: UNIT 14MS Water Mill, NEW LANSIDE, WEST THURROCK, WYER, GRAYS, ESSEX RM18 2EP
Brief description of proposed premises licence: RETAIL SALES OF ALCOHOL FOR CONSUMPTION OFF THE PREMISES 09:00AM TO 22:00 MONDAY TO FRIDAY, 8:00AM TO 2:30 SATURDAYS & 11:00AM TO 12:00 SUNDAYS

A copy of the statutory register may be inspected during normal office hours at the address above. You may make representations in this matter (not subject to fee) to the Licensing Authority in writing to the Principal Licensing Officer, Thurrock Council, Civic Offices, New Road, Grays RM17 6BL, by no later than 28 days from the date of this notice. Written representations may also be made by email to licensing@thurrock.gov.uk

ANY REPRESENTATIONS WILL BE NOTICED TO THE APPLICANT AND WILL BE CONSIDERED BY THE LICENSING AUTHORITY.

Please note that it is an offence knowingly or recklessly to make a false statement in connection with an application and, an necessary connection for the offence, a person is liable to a fine not exceeding level five on the standard scale (currently £5,000).

Dated: 07th September 2018

thurrock.gov.uk
THURROCK COUNCIL
TOWN AND COUNTRY PLANNING

The following applications have been received. The relevant plans and documents may be inspected during normal office hours at the Reception, Civic Offices, New Road, Grays, and any representations thereon should be delivered to the Assistant Director of Planning, Transport and Public Protection at the above address within 21 days of advertisement submission.

18/05640/PLA, Construction of a mixed use development comprising 23 flats in 4 residential/commercial units (within classes A1, A2, A3, A4, A1 and O1) at ground floor level and 47 residential units on upper floors together with an undercroft and car park (see each commencing 47 car parking spaces), access, landscaping and associated works. Town Centre Car Park King Street, Stamford Le Hope

Development affecting a public footpath (affecting the setting of a listed building (Major Development))

Assistant Director of Planning, Transport and Public Protection,
Thurrock Council
Civic Offices
New Road
Grays Essex
RM17 6BL

Goods Vehicle Operator's Licence
K. L. T. Construction Ltd of Chalfont House, 2 Boundary Way, Hemel Hempstead, HP2 7JL is applying for a licence to use K. L. T. Construction Ltd, Low Street, Laine, East Tilbury, RM18 6PA as an operating centre for 20 goods vehicles and 0 trailers.

Owners or occupiers of land (including buildings) near the operating centre(s), who believe that their use or enjoyment of that land would be affected, should make written representations to the Traffic Commissioner at Hillwood House, 388 Haverhill Lane, Leeds LS9 9NF, stating their reasons, within 21 days of this notice. Representatives must at the same time send a copy of their representations to the applicant at the address given at the top of this notice. A guide to making representations is available from the Traffic Commissioner's Office.

SECURE ON-LINE PAYMENT

Ad Booker Admin

THURSDAY OCTOBER 4, 2018 Thurrock Gazette 87

Public Notices
highways england

M25 MOTORWAY AND A13, A1088, A882 AND A2 TRUNK ROADS TEMPORARY TRAFFIC RESTRICTIONS

Notice is hereby given that Highways England Company Limited has made an Order on the M25 Motorway, and the A205, A13, A1088 and A2 Trunk Roads in the County of Kent and the Unitary Authority of Thurrock, under Sections 14(1)(a) and 14(1)(b) of the Road Traffic Regulation Act 1984 because works are proposed to be executed on the road.

The effect of the Order is, in phases, to:

- authorise the overnight closure of:
 - both carriageways of the A2 between Black Prince Interchange (A202) and Swan Interchange (B205);
 - both carriageways of the A13 between Warrington Interchange (A1306) and Baker Street Interchange (A1088);
 - both carriageways of the A1088 between Baker Street Interchange (A13) and the road leading to and from Tilbury Docks;
 - any slip road leading to and from the lengths of carriageway described in 1. (a) to (c) above; and
 - the entire circulatory system at:
 - A13 Lakeside Junction (A13);
 - A1088 Asea roundabout;
 - A882 Junction 18 (A205/A29);
 - A882 Junction 1A (A206);
 - M25 Junction 28 (A117);
 - M25 Junction 20 (A13); and
 - M25 Junction 2 (A2).
- authorise the overnight closure of any lay-by or bus stop adjacent to the lengths of carriageway described in 1. above;
- authorise the overnight closure of any side road at junction with the lengths of carriageway described in 1. above;
- impose an overnight 10mph speed limit on:
 - the length of carriageway described in 1. (a) and (b) and slip roads in 1. (d) above;
 - the southbound carriageway of the A1088 between the tip of the footing of the east slip road at Baker Street Interchange (A13) and a point 45 metres south the point at which the 40mph speed limit starts of the tip of the footing of the A1088 as it leaves from Asea roundabout; and
 - the northbound carriageway of the A1088 between a point 42 metres south the point at which the national speed limit starts of the tip of the footing of the A1088 as it enters Asea Roundabout and the tip of the footing of the entry slip road at Baker Street Interchange (A13).
- impose a temporary 10mph speed restriction while traffic is executed through the works area by a cordon system, on the lengths of carriageway described in 1. above.

These measures are in the interests of road safety while contractors undertake Programme Cyclical Maintenance (drainage, lighting, signage, inspections and surveys, maintenance and clearance of vegetation, litter picking and clearance, road sweeping, emergency clearing, pothole maintenance, road markings and road studs, and clearance of tree/road weeds).

The duration of closure will vary depending on the nature of the maintenance work being undertaken on each occasion. The programme of works will start on or after 15th October 2018. The overnight closures will be in operation between (maximum periods):

Monday - Thursdays	22:00 - 05:30
Fridays	23:00 - 06:00
Saturdays	22:00 - 06:00
Sundays	22:30 - 05:30

The Order will come into force on 15th October 2018 and shall remain in force until 23rd December 2018.

Traffic affected by the closures will be diverted via other junctions of the A2, A13, A1088 or by using the A225, A295, A282, A206, A1012, A1013, A1306, A2018, B2174, Lodge Lane, Old Dock Approach Road and Wind View. The diversion routes listed are the agreed routes but these may change depending on local conditions.

A copy of the A13, A1088 and A2 Cyclical Maintenance Programme and the intended diversion routes are available from the Customer Contact Centre on 0300 123 5000 or email at info@highwaysengland.co.uk. The temporary speed limits, closures and diversion routes will be clearly indicated by traffic signs when they are in operation during the works period.

P. Robinson, an Officer of Highways England Co Ltd
Tel: 04752 052011/0783652620
Highways England Company Limited, (Company No. 3346385)
Registered Office: Bridge House, Walnut Tree Close, Guildford, Surrey, GU1 4LZ. A company registered in England and Wales.
For enquiries, please contact the Customer Contact Centre on 0300 123 5000 or email at info@highwaysengland.co.uk.
<http://www.highways.gov.uk>

Fighting your corner every step of the way

More than half of respondents believe social newspapers (53%) are the best medium for standing up for people in the local area.

Public Notices



Section 48 Planning Act 2008
Regulation 4 Infrastructure Planning (Applications) Prescribed Forms and Procedure) Regulations 2009

Notice of proposed application for Development Consent Order to construct, operate and decommission the Thurrock Flexible Generation Plant, Tibury Marshes, Essex, London, W8 7LP stands to apply to the Secretary of State for Business, Energy and Industrial Strategy for a Development Consent Order (DCO) under section 37 of the Planning Act 2008 (the 'Act') to authorise the construction, operation and decommissioning of a gas fired flexible electricity generation plant and battery storage facility the 'Project'.

The Project will include reconverting gas engines, batteries, and associated electrical and control equipment. A new temporary access road and a gas pipeline connection to the gas national transmission system will be developed. The electrical export connection will be via underground cables to the immediately adjacent National Grid Tibury Substation. TPL has been established by Statens Energy Limited to develop the Project.

The main development site for the Project covers an area of approximately 18 hectares and is located on the Tibury Marshes, just east of the existing Tibury Substation.

The proposed DCO would, among other things, licence and authorise:

- Reconverting gas engines with rated electrical output totalling up to 600 MW;
- Batteries with rated electrical output of 150 MW and storage capacity of up to 600 MWh;
- Gas and electricity connections, access roads and minor public highway widening for delivery of large loads;
- Designation of replacement common land (exchange land) and possible creation of habitat for protected species/travellers;
- If required, the permanent and/or temporary compulsory acquisition of land and/or rights over land for the Project;
- If required, overlying of easements and other rights over the highway for the Project;
- If required, permanent and/or temporary changes to the highway network for the Project;
- Temporary construction compounds for the flexible power generation plant, gas connection and electrical connection;
- Site drainage and waste management infrastructure and other services;
- The application and/or discontinuation of legislation relevant to the Project, as may be required;
- Construction, operation and maintenance of associated development;
- If required, the temporary stopping up of public footpaths during construction;
- Such ancillary, incidental and consequential works, provisions, permits, consents, easements or releases as are necessary and/or convenient for the successful construction, operation, maintenance and decommissioning of the Project.

8. Due to the nature and size of the Project, TPL is undertaking an Environmental Impact Assessment (EIA). The Project is therefore classified as EIA development under the Infrastructure Planning (Environmental Impact Assessment) Regulations 2017. As such, the proposed application for DCO will be accompanied by an Environmental Statement (ES), which will provide a detailed description of the Project and its potential environmental impacts.

9. Information compiled to date about the Project's potential environmental impacts is contained in a Preliminary Environmental Information Report (PEIR), which includes a non-technical summary. This document will be available to view or download free of charge on the Project website www.thurrockpower.co.uk from 18th October 2018.

10. The above documents, along with a 'have your say' document, plans) showing the application area and a Statement of Community Consultation, will be available to view free of charge during the formal consultation period, from 15th October to 14th November 2018, at the following public venues (opening times may vary):

Location	Address
Thurrock Council	Civic Offices, New Road, Grays, RM17 6BL
Tibury Hub	18 Civic Square, Tibury, RM18 8ZZ
Gravesend Library	Windmill Street, Gravesend, DA12 1BE
Cheswell St Mary Library	Brentwood Road, Cheswell St Mary, Grays, RM16 4LP

11. The above documents will also be available to view free of charge during the formal consultation period at the main offices of Thurrock Council at Civic Offices, New Road, Grays, RM17 6BL, telephone: 0375 623652 and at four public consultation exhibitions which will be held by TPL at the following locations and times:

Location	Venue	Date	Time
Gravesend	The Court Room, Gravesend Old Town Hall, High Street, Gravesend, DA11 0AZ	Tuesday 16th October 2018	11am to 6pm
West Tibury	West Tibury Village Hall, Rectory Road, West Tibury, RM18 8UD	Tuesday 23rd October 2018	11am to 6pm
Tibury Hub	Tibury Hub, 15 Civic Square, Tibury, RM18 8ZZ	Friday 2nd November 2018	11am to 5.30pm
Linford	Linford Village Hall, Lower Crescent, Linford, SS17 5GP	Wednesday 14th November 2018	11am to 5.30pm

12. DVD copies of the full PEIR will be available at the above public exhibition venues and may be taken away free of charge. Hard copies of the full PEIR and appendices may be requested and a reasonable charge up to a maximum of £300 will apply. Copy documents and/or PEIR DVD's may be requested by emailing TPL at contact@thurrockpower.co.uk or by writing to us at the postal address requested in paragraph 1, above, or by telephoning us on: 0207 186 0580.

13. If you wish to respond to this notice and/or make representations about the Project, these should be provided to TPL. Please include your name and a postal or email address where correspondence about the Project can be sent. Representations can be made in the following ways: website: www.thurrockpower.co.uk; email: contact@thurrockpower.co.uk; Present to Freepost THURROCK POWER, telephone: 0207 186 0580.

14. Your responses will be analysed by TPL, and/or their approved agents and copies may be made available to the Planning Inspectorate, Secretary of State and/or other relevant statutory bodies in due course. We will request that your personal details are not placed on the public record. Your personal details will be held securely by TPL, and/or their approved agents in accordance with the relevant current data protection legislation and will be used solely in connection with the with relevant current data protection legislation and will be used solely in connection with the consultation process and subsequent DCO application and, except as noted above, will not be passed to any third parties. If you are responding on behalf of an organisation, the organisation may be named in the Consultation Report which will accompany our DCO application.

15. Please note that all responses must be received by TPL by 11.59pm on 14th November 2018. TPL cannot guarantee that late responses will be considered.

PUBLIC NOTICE
Thurrock Power Limited - a Statens Energy Group Company
PROPOSED CONSULTATION AND STATEMENT OF COMMUNITY CONSULTATION NOTICE

Thurrock Power Limited (Thurrock Power), a Statens Energy Group Company, propose to develop a flexible generation plant on land north of Tibury Substation in Thurrock (the Project). The flexible generation plant will provide up to 600 megawatts of electrical generation capacity on a fast response basis when called for by the National Grid, together with up to 100 megawatts of battery storage capacity.

This notice explains more about the Project and provides information about where a more detailed explanation of the proposed consultation with the local community can be accessed.

The flexible generation plant comprises reconverting gas engines, batteries, and associated electrical and control equipment. A new access road and a gas pipeline connection to the gas national transmission system will be developed. The electrical export connection will be via underground cables to the immediately adjacent National Grid Tibury Substation. Subject to public consultation, planning and finance, the flexible generation plant could enter commercial operation towards the end of 2021.

The proposed development will be designed to operate for at least 20 years, after which ongoing operation and market conditions will be reviewed. If it is not appropriate to continue operating after that time, one or both facilities (gas engines or batteries) will be decommissioned.

The proposed development is a Nationally Significant Infrastructure Project under the Planning Act 2008, which means that a Development Consent Order (DCO) is required to build, operate and maintain it.

Due to the nature and size of the Project, Thurrock Power is undertaking an Environmental Impact Assessment (EIA) and the Project is therefore classified as an EIA development. The EIA will consider the potential impacts, both positive and negative, of the Project including air quality, noise, visual and cumulative impact, traffic, local ecology, archaeology and heritage and socio-economics.

The DCO application will be processed and examined by the Planning Inspectorate who will make a recommendation to the Secretary of State for Business, Energy and Industrial Strategy. The final decision on whether to grant the application will be made by the Secretary of State.

Formal consultation with local people, businesses and other organisations is an essential part of the DCO application process and will help influence the final design of the Project. Only after all consultation responses have been considered will the Project design be finalised and the application for DCO be submitted.

The Government's policies in relation to Nationally Significant Infrastructure Projects are set out in National Policy Statements (NPS). NPS EN-1 (Energy) states that "gas will continue to play an important role in the electricity sector - providing vital flexibility to support an increasing amount of low-carbon generation and to maintain security of supply". As the need for this type of development has been established by national policy, the principle of developing flexible generation is not a matter for consultation.

Thurrock Power has prepared a Statement of Community Consultation (SoCC), which sets out how it proposes to consult people living and working in the vicinity of the site about the proposed DCO application. This document is available for inspection on the Project website (www.thurrockpower.co.uk) and at the following public venues from the date of publication of this notice until the end of the formal consultation period (opening times may vary):

Location	Address
Thurrock Council	Civic Offices, New Road, Grays, RM17 6BL
Tibury Hub	18 Civic Square, Tibury, RM18 8ZZ
Gravesend Library	Windmill Street, Gravesend, DA12 1BE
Cheswell St Mary Library	Brentwood Road, Cheswell St Mary, Grays, RM16 4LP

Households and businesses within a consultation zone specified in the SoCC will receive a letter informing them about the public consultation process, how to obtain further information, and how to provide feedback to Thurrock Power. These letters will be delivered on or around 2nd October 2018.

Public Consultation Exhibitions about the project will be held at the following locations and times:

Location	Venue	Date	Time
Gravesend	The Court Room, Gravesend Old Town Hall, High Street, Gravesend, DA11 0AZ	Tuesday 16th October 2018	11am to 6pm
West Tibury	West Tibury Village Hall, Rectory Road, West Tibury, RM18 8UD	Tuesday 23rd October 2018	11am to 6pm
Tibury Hub	Tibury Hub, 15 Civic Square, Tibury, RM18 8ZZ	Friday 2nd November 2018	11am to 5.30pm
Linford	Linford Village Hall, Lower Crescent, Linford, SS17 5GP	Wednesday 14th November 2018	11am to 5.30pm

From 18th October 2018, information about the proposed Project, including a 'have your say' document, a feedback form and a Preliminary Environmental Information Report containing a non-technical summary, will be made available for inspection on the Project website and at the following locations (opening times may vary):

Location	Address
Thurrock Council	Civic Offices, New Road, Grays, RM17 6BL
Tibury Hub	18 Civic Square, Tibury, RM18 8ZZ
Gravesend Library	Windmill Street, Gravesend, DA12 1BE
Cheswell St Mary Library	Brentwood Road, Cheswell St Mary, Grays, RM16 4LP

The formal consultation period will end at 11.59pm on 14th November 2018, and all feedback must be received by Thurrock Power by this time. Feedback may be made public, subject to current relevant data protection legislation.

Website: www.thurrockpower.co.uk Email: contact@thurrockpower.co.uk Telephone: 0207 1860580; Freepost: THURROCK POWER.

Goods Vehicle Operator's Licence
Tob & Coaster Services Ltd of Unit 104, Thurrock Commercial Centre, Porters Industrial Park, South Coleman Road, Thurrock, Essex, SS16 4LP is applying to change an existing licence to allow 20 goods vehicles and 20 trailers at Site 24/25 Tibury Hub, Tibury RM18 8ZZ. Owners or occupiers of land (including buildings) over the operating centre, who believe that their use or enjoyment of the land would be affected, should make written representations to the Traffic Commissioner at Hithered House, 306 Havestick Lane, Leeds LS9 9NF, stating their reasons, within 21 days of this notice. A guide to making representations is available from the Traffic Commissioner's Office.

Goods Vehicle Operator's Licence
James Armour trading as Armour Transport Ltd, Hithered House, 306 Havestick Lane, Leeds LS9 9NF, stating their reasons, within 21 days of this notice. A guide to making representations is available from the Traffic Commissioner's Office.

Goods Vehicle Operator's Licence
Esex, RM18 7DN is applying to change an existing centre to 4 goods vehicles and 4 trailers. Owners or occupiers of land (including buildings) over the operating centre, who believe that their use or enjoyment of the land would be affected, should make written representations to the Traffic Commissioner at Hithered House, 306 Havestick Lane, Leeds LS9 9NF, stating their reasons, within 21 days of this notice. A guide to making representations is available from the Traffic Commissioner's Office.

Goods Vehicle Operator's Licence
Roman Neigh trading as PMP Traps Limited at 24a Springfield Road, Harro, Middlesex, HA1 3PY is applying to change an existing licence as follows to add an operating centre to have 10 goods vehicles and 10 trailers at Port of Tibury, Little Ford House, Tibury, Essex RM18 7ES. Owners or occupiers of land (including buildings) over the operating centre, who believe that their use or enjoyment of the land would be affected, should make written representations to the Traffic Commissioner at Hithered House, 306 Havestick Lane, Leeds LS9 9NF, stating their reasons, within 21 days of this notice. A guide to making representations is available from the Traffic Commissioner's Office.

To advertise here
Call 01268 533933

PROMOTE YOUR BUSINESS
To advertise your business on these pages please call **01268 533933**

B&P Waste
Family Run Business Since 1961

2, 4, 6, 8, 10, 12 yards
6 yard Drop door skip
40 yard bins available
We can provide a wait and load service.

part of B&P scrap Co. Ltd.

With over 56 years experience telephone **01708 865377**
email: info@bandpscrapco.co.uk web: www.bandpscrapco.co.uk
New Road, Rainham, Essex, RM13 9EB

SKIP HIRE
all areas covered

1ST CLASS SERVICE - CHEAP RATES

2 (YARD)	£85.00
4 (YARD)	£130.00
6 (YARD)	£190.00
8 (YARD)	£220.00
10 (YARD)	£250.00
12 (YARD)	£280.00

COUNCIL REGISTERED

Tel: 01268 859573
E-mail: darren@benfleetwaste.co.uk
www.benfleetwaste.co.uk
all prices exclusive of VAT

To Advertise it in the Classified call
01375 411510

miniskips R US
For all your mini skip needs!

2 Yard	£80
4 Yard	£125
6 Yard	£185
8 Yard	£215
10 Yard	£240
12 Yard	£270

01268 859573

ASK THE EXPERTS
for advice on the best way to promote your business in this paper please telephone
01268 533933

Let us help you build your business
At Your Service
Call our team on **01268 533933**

For details about advertising here please call
01375 411510

THURROCK POWER LIMITED
PUBLIC CONSULTATION EXHIBITIONS
PROPOSAL TO BUILD A GAS FIRED ELECTRICITY GENERATING POWER STATION AND BATTERY STORAGE FACILITY ON TILBURY MARSHES

Thurrock Power Limited is seeking the views of the public on its proposals to build, operate and decommission a gas fired electricity generating peaking plant and battery storage facility on Tilbury Marshes and on the holdings of its previously environmental information studies.

We are holding four public consultation exhibitions where you will be able to find out more about the proposed project and provide feedback to us. Members of our project team will be on hand to give further information and answer any questions you may have.

Website: www.thurrockpower.co.uk | Tel: 0207 1860580

EXHIBITIONS IN THE LOCAL AREA

Tuesday, 16th October 2018 from 11am to 5pm
The Court Room, Grinstead Old Town Hall, High Street, Grinstead, DA11 6AZ

Tuesday, 23rd October 2018 from 11am to 5pm
West Tilbury Village Hall, Rectory Road, West Tilbury, RM18 6UD

Friday, 26th November 2018 from 11am to 5pm
Tilbury Hall, 18 Chalk Sevens, Tilbury, RM19 4ZZ

Wednesday 29th November from 11am to 4.30pm
Lindbergh Village Hall, Lower Crescent, Lindford, SS17 0QP

thurrock.gov.uk
THURROCK COUNCIL
TOWN AND COUNTRY PLANNING

The following applications have been received. The relevant plans and documents may be inspected during normal office hours at the Reception, Civic Offices, New Road, Grays, and any representations thereon should be delivered to the Assistant Director of Planning, Transport and Public Protection at the above address within 21 days of advertisement publication.

18/01403/OUT Demolition of existing building and construction of 24 apartments with associated landscaping and Car Parking
Police Station Gordon Road Corringham (Major development)

18/01439/PLU Demolition of existing bungalow and erect 5 new dwellings with private driveway (resubmission of 18/02046/PLU). Demolition of existing bungalow and erection of 7 new build residential properties.
Havens Lodge Road Purfleet (Affecting the character of the conservation area)

18/01286/TPOCA T1 Hedge chestnut - fell tree in front garden.
Capers The Green West Tilbury (Affecting the character of the conservation area)

18/01404/OUT Outline Planning permission with all matters except for access) reserved for the demolition, phased reconstruction and redevelopment of 167 hectares of former Coryton Oil Refinery to provide up to 480,000 sq. m of commercial development including a Food Park (Use Class B2/B3), Energy & Waste related facilities (Use Class Sui Generis/B2/B3), A Central Hub incorporating a range of active uses (office, leisure, education, hotel and conferencing facilities) (Use Classes B1, D1, D2, G1) and ancillary retail/leisure/ community facilities (Use Classes A1, A3, A4, A5, D2 & Sui Generis) as well as additional land set aside for a Rail Freight Terminal; 4.1 Holdings of Open Storage (Use Class B5); Lorry Parking Facilities; structural landscaping; car parking, new road and access facilities; vehicular crossing over Shel Haven Creek; pedestrian crossing facilities to existing and proposed estate roads; retention of existing paths; and associated infrastructure works.
Thames Enterprise Park The Manureway Corringham (Major development & departure from development plan) (Includes an Environmental Statement) (Development affecting a public footpath)

Goods Vehicle Operator's Licence

Nicolaia Hurdescu trading as Claudio Trava Ltd of 74 Rowley Close, Chafford Hundred, Grays, Essex RM16 8BS is applying to change an existing licence as follows: To add an operating centre to keep 4 goods vehicles and 4 trailers at EEDA Purfleet, Beacon Hill Industrial Estate, Botany Way, Purfleet RM19 1SR. Owners or occupiers of land (including buildings) near the operating centre(s), who believe that their use or enjoyment of that land would be affected, should make written representations to the Traffic Commissioner at Millcrest House, 395 Havellife Lane, Leeds LS9 9NF, stating their reasons, within 21 days of this notice. Representatives must at the same time send a copy of their representations to the applicant at the address given at the top of this notice. A guide to making representations is available from the Traffic Commissioner's Office.

Goods Vehicle Operator's Licence

B I Leaf Ltd, of 26 Emerald Gardens, Dagenham, RM8 1LH is applying for a licence to use 1x11 (A/E) E.E.D.A. Site, Botany Way, Purfleet RM19 1SR as an operating centre for 5 goods vehicles and a trailer. Owners or occupiers of land (including buildings) near the operating centre(s), who believe that their use or enjoyment of that land would be affected, should make written representations to the Traffic Commissioner at Millcrest House, 395 Havellife Lane, Leeds LS9 9NF, stating their reasons, within 21 days of this notice. Representatives must at the same time send a copy of their representations to the applicant at the address given at the top of this notice. A guide to making representations is available from the Traffic Commissioner's Office.

Assistant Director of Planning, Transport and Public Protection
Thurrock Council
Civic Offices, New Road
Grays Essex, RM17 6BL

Public Notices



**Section 48 Planning Act 2008
Regulation 4 Infrastructure Planning (Applications: Prescribed Forms and Procedure)
Regulations 2008**

Notice of proposed application for Development Consent Order to construct, operate and decommission the Thurrock Flexible Generation Plant, Tibury Marshes.

1. Notice is hereby given that Thurrock Power Limited (TPL), of 1st Floor, 145 Kensington Church Street, London, W8 7LP intends to apply to the Secretary of State for Business, Energy and Industrial Strategy for a Development Consent Order (DCO) under section 37 of the Planning Act 2008 (the 'Act') to authorise the construction, operation and decommissioning of a gas fired flexible electricity generation plant and battery storage facility (the 'Project').
2. The Project will include reciprocating gas engines, batteries, and associated electrical and control equipment. A new temporary access road and a gas pipeline connection to the gas national transmission system will be developed. The electrical export connection will be via underground cables to the immediately adjacent National Grid Tibury Substation. TPL has been established by Statena Energy Limited to develop the Project.
3. The main development site for the Project covers an area of approximately 18 hectares and is located on the Tibury Marshes, just east of the existing Tibury Substation.
4. The proposed DCO would, among other things, licence and authorise:
 - Reciprocating gas engines with rated electrical output totalling up to 600 MW;
 - Batteries with rated electrical output of 150 MW and storage capacity of up to 600 MW;
 - Gas and electricity connections, access roads) and minor public highway widening for delivery of large loads;
 - Designation of replacement common land (exchange land) and possible creation of habitat for protected species translocation;
 - If required, the permanent and/or temporary compulsory acquisition of land and/or rights over land for this Project;
 - If required, overruling of easements and other rights over or affecting land for this Project;
 - If required, permanent and/or temporary changes to the highway network for this Project;
 - Temporary construction compounds for the flexible power generation plant, gas connection and electrical connection;
 - Site drainage and waste management infrastructure and other services;
 - The application and/or discontinuation of legislation relevant to the Project, so as may be required;
 - Construction, operation and maintenance of associated development;
 - If required, the temporary stopping up of public footpaths during construction;
 - Such ancillary, incidental and consequential works, provisions, permits, consents, waivers or releases as are necessary and/or convenient for the successful construction, operation, maintenance and decommissioning of the Project.
5. Due to the nature and size of the Project, TPL is undertaking an Environmental Impact Assessment (EIA). The Project is therefore classified as EIA development under the Infrastructure Planning (Environmental Impact Assessment) Regulations 2017. As such, the proposed application for DCO will be accompanied by an Environmental Statement (ES), which will provide a detailed description of the Project and its potential environmental impacts.
6. Information compiled to date about the Project's potential environmental impacts is contained in a Preliminary Environmental Information Report (PEIR), which includes a non-technical summary. These documents will be available to view or download free of charge on the Project website (www.thurrockpower.co.uk) from 16th October 2018.
7. The above documents, along with a 'have your say' document, plan(s) showing the application area and a Statement of Community Consultation will be available to view free of charge during the formal consultation period, from 16th October to 14th November 2018, at the following public venues (opening times may vary):

Location	Address
Thurrock Council	Civic Offices, New Road, Grays, RM17 6SL
Tibury Hub	15 Civic Square, Tibury, RM18 8ZZ
Gravesend Library	Windsor Street, Gravesend, DA12 1BE
Chadwell St Mary Library	Blenwood Road, Chadwell St Mary, Grays, RM16 4JP

8. The above documents will also be available to view free of charge during the formal consultation period at the main office of Thurrock Council at Civic Offices, New Road, Grays, RM17 6SL, telephone: 01375 652652 and at four public consultation exhibitions which will be held by TPL at the following locations and times:

Location	Venue	Date	Time
Gravesend	The Court Room, Gravesend Old Town Hall, High Street, Gravesend, DA11 0AZ	Tuesday 16th October 2018	11am to 8pm
West Tibury	West Tibury Village Hall, Rectory Road, West Tibury, RM18 8UD	Tuesday 23rd October 2018	11am to 8pm
Tibury Hub	Tibury Hub, 15 Civic Square, Tibury, RM18 8ZZ	Friday 2nd November 2018	11am to 8pm
Linford	Linford Village Hall, Lower Greenot, Linford, SS17 6JZ	Wednesday 7th November 2018	11am to 5.30pm

9. DVD copies of the full PEIR will be available at the above public consultation venues and may be taken away free of charge. Hard copies of the full PEIR and appendices may be requested and a reasonable charge up to a maximum of £500 will apply. Copy documents and/or PEIR DVD's may be requested by emailing TPL at: contact@thurrockpower.co.uk, or by writing to us at the postal address in paragraph 1, above, or by telephoning us on: 0207 186 0580.
10. If you wish to respond to this notice and/or make representations about the Project, these should be provided to TPL. Please include your name and a postal or email address where correspondence about the response can be sent. Representations can be made in the following ways: website: www.thurrockpower.co.uk; email: contact@thurrockpower.co.uk; Freepost to: Freepost THURROCK POWER; telephone: 0207 186 0580.
11. Your responses will be analysed by TPL and/or their appointed agents and copies may be made available to the Planning Inspectorate, Secretary of State and/or other relevant statutory bodies in due course. We will request that your personal details are not placed on the public record. Your personal details will be held securely by TPL and/or their appointed agents in accordance with relevant current data protection legislation and will be used solely in connection with the consultation process and subsequent DCO application and, except as noted above, will not be passed to any third parties. If you are responding on behalf of an organisation, the organisation may be named in the Consultation Report which will accompany our DCO application.
12. Please note that all responses must be received by TPL, by 11.59pm on 14th November 2018. TPL cannot guarantee that late responses will be considered.

Recruitment Display



CASUAL MOBILE FUNERAL SERVICE OPERATIVES
Monday to Friday 9am - 5pm

This is a physically demanding role – you'll be required to work as part of a team providing the highest levels of client service. The role includes day to day ambulance duties, bringing deceased into our care within office hours and also driving funeral vehicles and pallbearing duties. Must be of a smart appearance and have a full UK driving license.

CASUAL MOBILE FUNERAL SERVICE ARRANGER
Monday to Friday 9am - 5pm

Dealing with all aspects of arranging a funeral and liaising with bereaved families. Good computer skills essential as well as literacy and numeracy skills. Must have own transport and be of a smart appearance. To apply for either vacancy please apply in writing to: Mr Phillips, 40 Parklands, Rochford, Essex, SS4 1SH or call: **01702 557283**

BROWNING'S
ELECTRIC MOTOR REPAIRS • MECHANICAL ENGINEERING
BROWNING'S ELECTRIC CO LTD
Established 1919 and London's leading electric motor repair company have vacancies for:
Electric Motor Fitters and Winders
Pump Engineers
Site Engineers
Mechanical Engineers and turners
Some knowledge of our trade
Good rates + Over time
Free BUPA pension scheme and average earnings holiday pay
£44,000 - £48,000 per annum, including overtime
Contact Lawrie Galea, Brian Kemp or Jeff Lake on 020 8591 3030 enquires@browningselectric.co.uk

Freightliner
TRAIN DRIVERS
Favourable holiday entitlement and overtime available. Qualified applicants only please. Competitive Tibury.
MOBILE GROUND STAFF
Favourable holiday entitlement and overtime available. Training given for suitable applicants. Competitive Tibury.
Please email: r@recruiters@se1jobs.com or visit our website on: www.se1jobs.com/group/careers/

Flavin
VEHICLE TECHNICIAN WANTED
Flexible hours & good rates of pay. Previous experience required (cars & light commercial). Licence for 7.5tonne (C1). Able to use diagnostic equipment.
Contact Rob - 01268 581666

Manufacturing/jobbing jewellers and polishes wanted
Full or part time Wickford area
Phone **08444773772**

CARETAKER - Grays
14:30-17:30 Monday to Friday
£7.83 ph
To apply, please send DV to: hr@se1jobs.com or call **01375 379200**

Weekend Assistant Caretaker
15 hours Saturday & Sunday
£7117 - £8122 p.a.
We are seeking to appoint a reliable and enthusiastic person who has initiative and self-motivation to join our busy Site Team. Safeguarding checks will be completed. Please visit www.williamedwards.org.uk for more information, alternatively call **01375 486003**. Closing Date: Monday 10/10/2018

Local Evening Cleaners
required in the Purfleet area, for two to four hours per evening, must have references.
More details at: **020 8591 7110**

se1jobs.com
Mission: Possible.
Call 0238 178 1214
to post a job today for £99

se1jobs.com
To advertise your vacancies, call us **NOW** on **01268 53246** or recruiters@se1jobs.com

The Gravesend Messenger 2018



NOTICES

Public Notices

GRANTING AN OCCUPANCY LICENCE
Notice is hereby given that the Authority has granted to the Co-operative and Community Development Finance Act 2004 the occupancy licence for the premises at 110 High Street, Gravesend, Kent, DA12 1AB, which is a late Category 2 premises. The licence is subject to the conditions of the licence and the licence holder is required to pay the licence fee of £100 per annum to the Authority. The licence is valid until 31st March 2019.
Date: 7 August 2018

Goods Vehicle Operator's Licence
S McFarlane trading as Sean McFarlane is seeking a licence to use Unit 3, The Warehouse, West Road, Gravesend, Kent DA12 2BU as an operating centre for 1 goods vehicles and 9 trailers. Details of occupiers at least including business name and address, and details of any other vehicles or trailers owned or used by the applicant at the address given at the top of this notice. A Guide to Making Representations is available from the Traffic Commissioner's office.

MARTIN HARVEY
Pursuant to the Transfer Act 1986 and pursuant to the provisions of the Companies Act 2006, notice is hereby given that the shares in the name of the above-named person, which are held on his behalf by the above-named company, are to be transferred to the transferee named in the schedule to this notice. The transferee is named in the schedule to this notice. The transferee is named in the schedule to this notice. The transferee is named in the schedule to this notice.


GRAVESHAM BOROUGH COUNCIL

NOTICE IS HEREBY GIVEN of the following applications made to the Borough Council which require statutory publicity. Members of the public may inspect copies of the applications, the plans, and other documents submitted with them at Civic Centre. Members of the public may also view and comment on this application using Public Access on the Council's website. Log on to <http://plan.gravesham.gov.uk/online-applications/> and enter the application number and click on search.

- 20180952 - 39 The Hill, Northfleet, Kent** - Application for variation of condition 4 of planning permission reference no. 20170179 for the change of use from a restaurant (Class A3) to a hot food takeaway (Class A5), demolition of existing out-rooms and erection of two single storey rear extensions to form extended wash-up area and etc., alterations to existing shopfront, removal and infilling of some windows and doors and installation of extraction and ventilation equipment; to allow the premises to be open for home delivery service between 11.00am and 12.00 midnight Sunday to Thursday and between 11.00am and 02.00am Friday and Saturday.
- 20180739 - Sealeys Estate Agents, 184 - 185 Parrock Street, Gravesend, Kent** - Change of use of the offices at basement, first and second floor levels and the loft space at third floor level to combined 91 (A) offices and D1 (Non-residential institutions) use.
- 20180475 - 23 St James Road, Gravesend, Kent** - Replacement of the existing timber, single glazed sliding sashes with timber, double glazed sliding sashes into the existing window frames of the first floor level windows in the front elevation of the property.
- 20180876 - Master Tattoos, 17 High Street, Gravesend, Kent** - Change of use from Tattoo shop (use generic) to Micro pub (A4).
- 20180956 - 1 Hoeneewood Cottages, The Ridgeway, Shorne, Gravesend, Kent** - To perform Drift/soil cleaning, brick and crack repairs, and 2 coats of a lime render.
- 20180963 - 2 Portland Villas, Windmill Street, Gravesend, Kent** - Construction of a vehicular access on to a classified road and provision of car parking area.
- 20180987 - 3E The Avenue, Gravesend, Kent** - Erection of a single storey side and rear extension.

DEVELOPMENT AFFECTING A PUBLIC RIGHT OF WAY
20180793 - Pigs Glen, Valley Lane, Culverstone, Gravesend, Kent - Erection of a single storey traditional Dutch barn at the front of the property.
20180965 - Land Behind The Hole, Priestwood Road, Meopham, Gravesend, Kent - Restoration of a woodland building.
Anyone wishing to make representations about this application should do so by writing to me at Civic Centre by 19 October 2018 quoting the application number.
Mr Christopher Butler, Planning Manager, Development Management,
Civic Centre Windmill Street, Gravesend DA12 1AU

www.gravesham.gov.uk



PUBLIC NOTICE Thurrock Power Limited - a Staterra Energy Group Company PROPOSED CONSULTATION AND STATEMENT OF COMMUNITY CONSULTATION NOTICE

Thurrock Power Limited (Thurrock Power), a Staterra Energy Group Company, proposes to develop a flexible generation plant on land north of Tilbury Substation in Thurrock (the Project). The flexible generation plant will provide up to 600 megawatts of electrical generation capacity on a fast response basis when called for by the National Grid, together with up to 150 megawatts of battery storage capacity. This notice explains more about the Project and provides information about where a more detailed explanation of the proposed consultation with the local community can be accessed. The flexible generation plant comprises reconfiguring gas engines, batteries and associated electrical and control equipment. A new access road and a gas pipeline connection to the gas national transmission system will be developed. The electrical export connection will be via underground cables to the immediately adjacent National Grid Tilbury Substation. Subject to public consultation, planning and finance, the flexible generation plant could enter commercial operation towards the end of 2021. The proposed development will be designed to operate for at least 35 years, after which ongoing operation and market conditions will be reviewed. If it is not appropriate to continue operating after that time, one or both facilities (gas engines or batteries) will be decommissioned. The proposed development is a Nationally Significant Infrastructure Project under the Planning Act 2008, which means that a Development Consent Order (DCO) is required to build, operate and maintain it. Due to the nature and size of the Project, Thurrock Power is undertaking an Environmental Impact Assessment (EIA) and the Project is therefore classified as an EA development. The EIA will consider the potential impacts, both positive and negative, of the Project including air quality, noise, visual and cumulative impact, traffic, local ecology, archaeology and heritage and socio-economics. The DCO application will be processed and examined by the Planning Inspectorate who will make a recommendation to the Secretary of State for Business, Energy and Industrial Strategy. The final decision on whether to grant the application will be made by the Secretary of State. Formal consultation with local people, businesses and other organisations is an essential part of the DCO application process and will help influence the final design of the Project. Only after all consultation responses have been considered will the Project design be finalised and the application for DCO be submitted. The Government's policies in relation to Nationally Significant Infrastructure Projects are set out in National Policy Statements (NPS) NPS 24-1 (Energy) states that "gas will continue to play an important role in the electricity sector - providing vital flexibility to support an increasing amount of renewable generation and to maintain security of supply". As the need for this type of development has been established by national policy, the principle of developing flexible generation is not a matter for consultation. Thurrock Power has prepared a Statement of Community Consultation (SCCC), which sets out how it proposes to consult people living and working in the vicinity of the site about the proposed DCO application. The document is available for inspection on the Project website (www.thurrockpower.co.uk) and at the following public venues from the date of publication of this notice until the end of the formal consultation period (opening times may vary).

Location	Address
Thurrock Council	Civic Offices, New Road, Grays, RM17 6BL
Tilbury Hub	18 Civic Square, Tilbury, RM19 2JZ
Gravesend Library	Windmill Street, Gravesend, DA12 1BE
Chadwell St Mary Library	Brentwood Road, Chadwell St Mary, Grays, RM16 4JP

Location	Venue	Date	Time
Gravesend	The Court Room, Gravesend Old Town Hall, High Street, Gravesend, DA11 0A2	Tuesday 18th October 2018	11am to 6pm
West Tilbury	West Tilbury Village Hall, Rectory Road, West Tilbury, RM18 8UD	Tuesday 23rd October 2018	11am to 6pm
Tilbury Hub	Tilbury Hub, 18 Civic Square, Tilbury, RM19 2JZ	Friday 2nd November 2018	11am to 6pm
Linford	Linford Village Hall, Lower Croppert, Linford, SS17 0DP	Wednesday 7th November 2018	11am to 5.30pm

From 18th October 2018, information about the proposed Project, including a 'have your say' document, a feedback form and a Preliminary Environmental Information Report containing a non-technical summary, will be made available for inspection on the Project website and at the following locations (opening times may vary):

Location	Address
Thurrock Council	Civic Offices, New Road, Grays, RM17 6BL
Tilbury Hub	18 Civic Square, Tilbury, RM19 2JZ
Gravesend Library	Windmill Street, Gravesend, DA12 1BE
Chadwell St Mary Library	Brentwood Road, Chadwell St Mary, Grays, RM16 4JP

The formal consultation period will end at 11.55pm on 14th November 2018, and all feedback must be received by Thurrock Power by this time. Feedback may be made public, subject to current relevant data protection legislation.

Website: www.thurrockpower.co.uk Email: contact@thurrockpower.co.uk; Telephone: 0207 1860560; Freepost: Freepost THURROCKPOWER

Public Notices

For all your public notices,
AGMs and meetings

Email: publicnotices@thekmgrouop.co.uk

Call us on 01622 717744

The Gravesend Messenger 04/10/2018
Section 48 Notice and Consultation Notice

38 Thursday, October 4, 2018 Gravesend Messenger (SM)

PUBLIC NOTICE

**Thurrock Power Limited - a Statera Energy Group Company
PROPOSED CONSULTATION AND STATEMENT OF
COMMUNITY CONSULTATION NOTICE**

Thurrock Power Limited (Thurrock Power), a Statera Energy Group Company, proposes to develop a flexible generation plant on land north of Tilbury Substation in Thurrock (the Project). The flexible generation plant will provide up to 600 megawatts of electrical generation capacity on a fast response basis when called for by the National Grid, together with up to 150 megawatts of battery storage capacity.

This notice explains more about the Project and provides information about where a more detailed explanation of the proposed consultation with the local community can be accessed.

The flexible generation plant comprises reciprocating gas engines, batteries, and associated electrical and control equipment. A new access road and a gas pipeline connection to the gas national transmission system will be developed. The electrical export connection will be via underground cables to the immediately adjacent National Grid Tilbury Substation. Subject to public consultation, planning and finance, the flexible generation plant could enter commercial operation towards the end of 2021.

The proposed development will be designed to operate for at least 35 years, after which ongoing operation and market conditions will be reviewed. If it is not appropriate to continue operating after that time, one or both facilities (gas engines or batteries) will be decommissioned.

The proposed development is a Nationally Significant Infrastructure Project under the Planning Act 2008, which means that a Development Consent Order (DCO) is required to build, operate and maintain it.

Due to the nature and size of the Project, Thurrock Power is undertaking an Environmental Impact Assessment (EIA) and the Project is therefore classified as an EA development. The EIA will consider the potential impacts, both positive and negative, of the Project including air quality, noise, visual and cumulative impact, traffic, local ecology, archaeology and heritage and socio-economics.

The DCO application will be processed and examined by the Planning Inspectorate who will make a recommendation to the Secretary of State for Business, Energy and Industrial Strategy. The final decision on whether to grant the application will be made by the Secretary of State.

Formal consultation with local people, businesses and other organisations is an essential part of the DCO application process and will help influence the final design of the Project. Only after all consultation responses have been considered will the Project design be finalised and the application for DCO be submitted.

The Government's policies in relation to Nationally Significant Infrastructure Projects are set out in National Policy Statements (NPSs). NPS EN-1 (Energy) states that 'gas will continue to play an important role in the electricity sector - providing vital flexibility to support an increasing amount of low-carbon generation and to maintain security of supply'. As the need for this type of development has been established by national policy, the principle of developing flexible generation is not a matter for consultation.

Thurrock Power has prepared a Statement of Community Consultation (SoCC), which sets out how it proposes to consult people living and working in the vicinity of the site about the proposed DCO application. This document is available for inspection on the Project website (www.thurrockpower.co.uk) and at the following public venues from the date of publication of this notice until the end of the formal consultation period (opening times may vary):

Location	Address
Thurrock Council	Civic Offices, New Road, Grays, RM17 6SL
Tilbury Hub	16 Civic Square, Tilbury, RM18 8ZJ
Gravesend Library	Windmill Street, Gravesend, DA12 1BE
Chadwell St Mary Library	Bronwood Road, Chadwell St Mary, Grays, RM16 4JP

Households and businesses within a consultation zone specified in the SoCC will receive a letter informing them about the public consultation process, how to obtain further information, and how to provide feedback to Thurrock Power. These letters will be delivered on or around 2nd October 2018.

Public Consultation Exhibitions about the project will be held at the following locations and times:

Location	Venue	Date	Time
Gravesend	The Court Room, Gravesend Old Town Hall, High Street, Gravesend, DA11 0QJ	Tuesday 16th October 2018	11am to 8pm
West Tilbury	West Tilbury Village Hall, Rectory Road, West Tilbury, RM18 8JQ	Tuesday 23rd October 2018	11am to 8pm
Tilbury Hub	Tilbury Hub, 16 Civic Square, Tilbury, RM18 8ZJ	Friday 2nd November 2018	11am to 8pm
Linford	Linford Village Hall, Lower Crescent, Linford, SS17 0QP	Wednesday 7th November 2018	11am to 5.30pm

From 16th October 2018, information about the proposed Project, including a 'have your say' document, a feedback form and a Preliminary Environmental Information Report containing a non-technical summary, will be made available for inspection on the Project website and at the following locations (opening times may vary):

Location	Address
Thurrock Council	Civic Offices, New Road, Grays, RM17 6SL
Tilbury Hub	16 Civic Square, Tilbury, RM18 8ZJ
Gravesend Library	Windmill Street, Gravesend, DA12 1BE
Chadwell St Mary Library	Bronwood Road, Chadwell St Mary, Grays, RM16 4JP

The formal consultation period will end at 11.59pm on 14th November 2018, and all feedback must be received by Thurrock Power by this time. Feedback may be made public, subject to current relevant data protection legislation.

Website: www.thurrockpower.co.uk Email: contact@thurrockpower.co.uk
Telephone: 0207 1860560; Freepost: Freepost THURROCK POWER.

www.kentonline.co.uk

**Section 48 Planning Act 2008
Regulation 4 Infrastructure Planning (Applications: Prescribed Forms and Procedures) Regulations 2009**

Notice of proposed application for Development Consent Order to construct, operate and decommission the Thurrock Flexible Generation Plant, Tilbury Marshes.

- Notice is hereby given that Thurrock Power Limited (TPL), of 1st Floor, 145 Kensington Church Street, London, W6 7LP intends to apply to the Secretary of State for Business, Energy and Industrial Strategy for a Development Consent Order ('DCO') under section 37 of the Planning Act 2008 (the 'Act') to authorise the construction, operation and decommissioning of a gas fired flexible electricity generation plant and battery storage facility (the 'Project').
- The Project will include reciprocating gas engines, batteries, and associated electrical and control equipment. A new temporary access road and a gas pipeline connection to the gas national transmission system will be developed. The electrical export connection will be via underground cables to the immediately adjacent National Grid Tilbury Substation. TPL has been established by Statera Energy Limited to develop the Project.
- The main development site for the Project covers an area of approximately 18 hectares and is located on the Tilbury Marshes, just east of the existing Tilbury Substation.
- The proposed DCO would, among other things, licence and authorise:
 - reciprocating gas engines with rated electrical output totalling up to 600 MW;
 - batteries with rated electrical output of 150 MW and storage capacity of up to 600 MW;
 - gas and electricity connections, access road(s) and minor public highway widening for delivery of large loads;
 - designations of replacement common land (exchange land) and possible creation of habitat for protected species translocation;
 - if required, the permanent and/or temporary compulsory acquisition of land and/or rights over land for this Project;
 - if required, overriding of easements and other rights over or affecting land for this Project;
 - if required, permanent and/or temporary changes to the highway network for this Project;
 - temporary construction compounds for the flexible power generation plant, gas connection and electrical connection;
 - site drainage and waste management infrastructure and other services;
 - the application and/or derogation of legislation relevant to the Project, as may be required;
 - construction, operation and maintenance of associated development;
 - if required, the temporary stopping up of public footpaths during construction;
 - such ancillary, incidental and consequential works, provisions, permits, consents, waivers or releases as are necessary and/or convenient for the successful construction, operation, maintenance and decommissioning of the Project.
- Due to the nature and size of the Project, TPL is undertaking an Environmental Impact Assessment ('EIA'). The Project is therefore classified as EA development under the Infrastructure Planning (Environmental Impact Assessment) Regulations 2017. As such, the proposed application for DCO will be accompanied by an Environmental Statement ('ES'), which will provide a detailed description of the Project and its potential environmental impacts.
- Information compiled to date about the Project's potential environmental impacts is contained in a Preliminary Environmental Information Report ('PEIR'), which includes a non-technical summary. These documents will be available to view or download free of charge on the Project website (www.thurrockpower.co.uk) from 16th October 2018.
- The above documents, along with a 'have your say' document, plan(s) showing the application area and a Statement of Community Consultation will be available to view free of charge during the formal consultation period, from 16th October to 14th November 2018, at the following public venues (opening times may vary):

Location	Address
Thurrock Council	Civic Offices, New Road, Grays, RM17 6SL
Tilbury Hub	16 Civic Square, Tilbury, RM18 8ZJ
Gravesend Library	Windmill Street, Gravesend, DA12 1BE
Chadwell St Mary Library	Bronwood Road, Chadwell St Mary, Grays, RM16 4JP

- The above documents will also be available to view free of charge during the formal consultation period at the main offices of Thurrock Council at: Civic Offices, New Road, Grays, RM17 6SL; telephone: 01375 626262 and at four public consultation exhibitions which will be held by TPL at the following locations and times:

Location	Venue	Date	Time
Gravesend	The Court Room, Gravesend Old Town Hall, High Street, Gravesend, DA11 0QJ	Tuesday 16th October 2018	11am to 8pm
West Tilbury	West Tilbury Village Hall, Rectory Road, West Tilbury, RM18 8JQ	Tuesday 23rd October 2018	11am to 8pm
Tilbury Hub	Tilbury Hub, 16 Civic Square, Tilbury, RM18 8ZJ	Friday 2nd November 2018	11am to 8pm
Linford	Linford Village Hall, Lower Crescent, Linford, SS17 0QP	Wednesday 7th November 2018	11am to 5.30pm

- DVD copies of the full PEIR will be available at the above public exhibition venues and may be taken away free of charge. Hard copies of the full PEIR and appendices may be requested and a reasonable charge up to a maximum of £500 will apply. Copy documents and/or PEIR DVD(s) may be requested by emailing TPL at: contact@thurrockpower.co.uk, or by writing to us at the postal address in paragraph 1, above, or by telephoning us on: 0207 186 0560.
- If you wish to respond to this notice and/or make representations about the Project, these should be provided to TPL. Please include your name and a postal or email address where correspondence about the response can be sent. Representations can be made in the following ways: website: www.thurrockpower.co.uk; email: contact@thurrockpower.co.uk; Freepost: Freepost THURROCK POWER; telephone: 0207 186 0560.
- Your responses will be analysed by TPL and/or their appointed agents and copies may be made available to the Planning Inspectorate, Secretary of State and/or other relevant statutory bodies in due course. We will request that your personal details are not placed on the public record. Your personal details will be held securely by TPL and/or their appointed agents in accordance with relevant current data protection legislation and will be used solely in connection with the consultation process and subsequent DCO application and, except as noted above, will not be passed to any third parties. If you are responding on behalf of an organisation, the organisation may be named in the Consultation Report which will accompany our DCO application.
- Please note that all responses must be received by TPL by 11.59pm on 14th November 2018. TPL cannot guarantee that late responses will be considered.

MOTORS

To advertise: 0834 227071

Cars Wanted

Cars & Vans WANTED

£300 - £10,000 MAX

INSTANT CALL OUT

24 hrs 7 days

GOOD OR BAD

High or low mileage

Fast, efficient, friendly service

07845 515620

SCRAP CARS ALSO BOUGHT

ALL CARS WANTED

Scrap or Runners

£120-£500 Paid

Fast & Efficient Service

- Collected Anytime
- Same Day Service

Freephone: 0800 118 2931

Mobile: 07595 714 225

www.scrapcaruk.co.uk

Servicing

Hoo Engine Centre

Reconditioned Engines and low mileage used engines supplied and fitted. MoT repairs, gear boxes, clutches, brakes and all mechanical repairs.

Cylinder head refacing, re-bore and crank grinding

Services from £65.00

01634 253302 or 07979 596089

Kent's No 1 Used Car Website

Thousands of cars to choose from!

Powered by KM Media Group

CarsFromKent.com

KM

www.kentonline.co.uk/bookanad
Thursday October 11, 2018 Gravesend Messenger (64) 41

Sales & Services

www.kentonline.co.uk/bookanad

Rubbish Clearance

RUBBISH RUBBISH RUBBISH

We can clear your rubbish from your house, garden, garage etc. Concrete bases and drives removed. Also small demolition work done.

For more details and a free quote **Phone Keith on 01634 268420 or 07881 476892**

keithwaste@hotmail.com
KCC REGISTERED & INSURED

Skip Hire

ANYTIME SKIP HIRE LIMITED

01634 268420 Mob: 07496 736 147
www.anytime-skips-td.co.uk

Turf and Compost

TURF

Seed sown, weed treated, 12 months' unconditional guarantee. From £84 per 300sq ft. Free, prompt delivery

QUALITY TURF SUPPLIES
Medway 01634 841942 anytime

TV/DVD/Video Repairs

A.B.'s Prompt TV Repairs

TV Repairs, Plasma, LED, Satellite, DVD/Blu-ray, Audio Amp repairs, Video cameras, Hi-Fi, Microcameras, Hi-Fi, Hi-Fi, Hi-Fi

Free call/land 01474 361777 07929 011173

Home

Kitchen Contents

CHINESE TEA SET 4 Cups/Tea Spoons, Blue pattern. As new condition. £5.00 01795 471225

NOTICES

JOAN MCCALLMILLAN SCULLERY (Deceased)

Pursuant to the Wishes set forth in my will, I have caused a claim against an interest in the estate of the above named late of 23 Chesham Road, New Ash Green, Lytham, Lancs DA9 2JA, who died on 07/02/2018, to be made to any person who may be entitled to the same, to be notified to the undersigned on or before 19/10/2018, after which date the estate will be distributed having regard only to the claims and interests of which they have had notice.

Sharon & Paul Scullery, 25 The Tote, New Ash Green, Lytham, Lancs DA9 2JA. Tel: 01795 471225

Public Notices

The Elliott Group would like to invite members of the public to an exhibition to view proposals for the development of the new River Mill Primary School on the site east of Central Road, Dartford. This development will form part of the new Northern Gateway Strategic Site.

The consultation event will take place within the Main Hall at The Living Well Centre (part of St Edmunds Church) on Thursday 18th October 2018 between 3:30pm and 7:30pm.

Plans of the proposed scheme will be on display and members of the Elliott Group and development team will be on hand to answer any queries. Feedback forms will be available on the day for you to make comments.

Licensing Act 2003 Prescribed Public Notice

Notice is hereby given that Chapel Green Group plc of Level 2, Civic Centre, Tansley Lane, Ashford, TN23 1PL has applied to Dartford Borough Council for a Temporary Premises License pertaining to: Unit 136 Shearwater Shopping Centre, Greenhithe, DA9 9ST.

Full details of application, date of alcohol for consumption on and off the premises: Monday to Saturday 09:00 to 23:00, Sunday 10:00 to 17:00 until 4th January 2019.

Any representations from interested parties should be made in writing to: The Licensing Section, Dartford Borough Council, Civic Centre, Home Gardens, Dartford, Kent, DA1 1DR, no later than Friday 26th October 2018.

Dated: Friday 26th September 2018

It is an offence knowingly to make a false statement in connection with an application and the maximum fine of which a person is liable on summary conviction is level 5 on the standard scale (£5,000).

The application and Public Register can be viewed at Full at the Licensing Section, Dartford Borough Council, Civic Centre, Home Gardens, Dartford, Kent, DA1 1DR, Monday to Friday between 9am and 5pm.

Public Notices

For all your public notices, AGMs and meetings

Call us on **01622 717744**

Email: public@kmgmedia.co.uk

HEALTH

Disability Aids

BLACKBURY WHEELCHAIR X wide, light weight transportation G. Long gas, immaculate condition as new. £1550/995/39057

KAREN CATHERINE ANNE CHARLICK (also known as MOLLY CATHERINE ANNE SABLE) (Deceased)

Pursuant to the Wishes set forth in my will, I have caused a claim against an interest in the estate of the above named late of 44, Tinsley Road, Gravesend Kent DA9 2JL, who died on 20/02/2018, to be made to any person who may be entitled to the same, to be notified to the undersigned on or before 19/10/2018, after which date the estate will be distributed having regard only to the claims and interests of which they have had notice.

Wm Boulton, 1400 High Street Rochester, Kent ME1 1AA

Section 48 Planning Act 2008 Regulation 4 Infrastructure Planning (Applications: Prescribed Forms and Procedure) Regulations 2009

Notice of proposed application for Development Consent Order to construct, operate and decommission the Thurrock Flexible Generation Plant, Tilbury Marshes.

- Notice is hereby given that Thurrock Power Limited ("TPL"), of 1st Floor, 145 Kensington Church Street, London, W8 7LP intends to apply to the Secretary of State for Business, Energy and Industrial Strategy for a Development Consent Order ("DCO") under section 37 of the Planning Act 2008 (the "Act") to authorise the construction, operation and decommissioning of a gas fired flexible electricity generation plant and battery storage facility (the "Project").
- The Project will include reciprocating gas engines, batteries, and associated electrical and control equipment. A new temporary access road and a gas pipeline connection to the gas national transmission system will be developed. The electrical export connection will be via underground cables to the immediately adjacent National Grid Tilbury Substation. TPL has been established by Statera Energy Limited to develop the Project.
- The main development site for the Project covers an area of approximately 18 hectares and is located on the Tilbury Marshes, just east of the existing Tilbury Substation.
- The proposed DCO would, among other things, licence and authorise:
 - reciprocating gas engines with rated electrical output totalling up to 500 MW;
 - batteries with rated electrical output of 150 MW and storage capacity of up to 600 MW;
 - gas and electricity connections, access roads(s) and minor public highway widening for delivery of large loads;
 - designation of replacement common land (exchange land) and possible creation of habitat for protected species translocation;
 - if required, the permanent and/or temporary compulsory acquisition of land and/or rights over land for this Project;
 - if required, overriding of easements and other rights over or affecting land for this Project;
 - if required, permanent and/or temporary changes to the highway network for this Project;
 - temporary construction compounds for the flexible power generation plant, gas connection and electrical connection;
 - site drainage and waste management infrastructure and other services;
 - the application and/or discontinuation of legislation relevant to the Project, as may be required;
 - construction, operation and maintenance of associated development;
 - if required, the temporary stopping up of public footpaths during construction;
 - such ancillary, incidental and consequential works, provisions, permits, consents, waivers or releases as are necessary and/or convenient for the successful construction, operation, maintenance and decommissioning of the Project.
- Due to the nature and size of the Project, TPL is undertaking an Environmental Impact Assessment ("EIA"). The Project is therefore classified as EIA development under the Infrastructure Planning (Environmental Impact Assessment) Regulations 2017. As such, the proposed application for DCO will be accompanied by an Environmental Statement ("ES"), which will provide a detailed description of the Project and its potential environmental impacts.
- Information compiled to date about the Project's potential environmental impacts is contained in a Preliminary Environmental Information Report ("PEIR"), which includes a non-technical summary. These documents will be available to view or download free of charge on the Project website (www.thurrockpower.co.uk) from 16th October 2018.
- The above documents, along with a "have your say" document, plan(s) showing the application area and a Statement of Community Consultation will be available to view free of charge during the formal consultation period, from 16th October to 14th November 2018, at the following public venues (opening times may vary):

Location	Address
Thurrock Council	Civic Offices, New Road, Lyons, RM17 6SL
Tilbury Hub	16 Civic Square, Tilbury, RM19 8JZ
Grayswood Library	Wingfield Street, Grayswood, DA11 3JL
Chardwell St Mary Library	Bromwood Road, Chardwell St Mary, Grays, RM15 4JP
- The above documents will also be available to view free of charge during the formal consultation period at the main offices of Thurrock Council at: Civic Offices, New Road, Lyons, RM17 6SL, telephone: 01375 852652 and at four public consultation exhibitions which will be held by TPL at the following locations and times:

Location	Venue	Date	Time
Gravesend	The Court House, Gravesend UK 16pm	Tuesday 16th October 2018	11am to 6pm
West Tilbury	High Street, Government, 2411 047	Sunday 23rd October 2018	11am to 6pm
Tilbury Hub	West Tilbury Village Hall, Rectory Road, RM19 8JZ	Sunday 23rd October 2018	11am to 6pm
Lytham	Tilbury Hub, 16 Civic Square, Tilbury, RM19 8JZ	Friday 2nd November 2018	11am to 5.30pm
	3 Alfred Village Hall, Lower Crescent, Lytham, SS17 0DP	Wednesday 7th November 2018	
- DVD copies of the full PEIR will be available at the above public exhibition venues and may be taken away free of charge. Hard copies of the full PEIR and appendices may be requested and a reasonable charge up to a maximum of £500 will apply. Copy documents and/or PEIR DVD's may be requested by emailing TPL at: contact@thurrockpower.co.uk or by writing to us at the postal address in paragraph 1, above, or by telephoning us on: 0207 196 0540.
- If you wish to respond to this notice and/or make representations about the Project, these should be provided to TPL. Please include your name and a postal or email address where correspondence about the response can be sent. Representations can be made in the following ways: website: www.thurrockpower.co.uk; email: contact@thurrockpower.co.uk; Freepost: Freepost THURROCK POWER; telephone: 0207 196 0540.
- Your responses will be analysed by TPL and/or their appointed agents and copies may be made available to the Planning Inspectorate, Secretary of State and/or other relevant statutory bodies in due course. We will request that your personal details are not placed on the public record. Your personal details will be held securely by TPL and/or their appointed agents in accordance with relevant current data protection legislation and will be used solely in connection with the consultation process and subsequent DCO application and, except as noted above, will not be passed to any third parties. If you are responding on behalf of an organisation, the organisation may be named in the Consultation Report which will accompany our DCO application.
- Please note that all responses must be received by TPL by 11.59pm on 14th November 2018. TPL cannot guarantee that late responses will be considered.

Please recycle your KM Group newspapers

The recycled paper content of UK newspapers in 2016 was 62.8%

together we make a difference

The Enquirer 2018

26 CLASSIFIED www.theenquirer.co.uk

classified

Buying or Selling? Contact us now...
 01277 627300
 classified@theenquirer.co.uk

HOUSE CLEARANCE

PAUL'S HOUSE CLEARANCE

Clearance of houses, flats, lofts and garages

- Fully licensed service
- 7 days a week
- Professional people

Call Paul anytime
07973 492973

MOTORING

WANTED!
 1960s, 70s and early 80s Japanese Bikes. Anything considered 50cc - 1300cc. Call JK **07776 111888**

VOLKSWAGEN DISMANTLERS
 Breaking all models. All parts guaranteed. Ready for collection. **01245 362020**
 www.steveevans.co.uk

MOTORING

ROMFORD CLUTCH AND SERVICE CENTRE
YOUR LOCAL CLUTCH AND GEARBOX SPECIALIST

CARS AND LIGHT COMMERCIALS

Clutches fitted from **£225.00**
 Servicing from **£95.00** inc. parts
 Code read and diagnosis from **£35.00**

Call Russ for quote
01708 754882
07773 229362

SATELLITE & DIGITAL

DIGITAL & SATELLITE

jupiter
 digital
 services

- Digital TV & DAB Radio Aerials
- Freeview
- Multi Room Systems
- Plasma & LCD TV Repairs
- Tuning & Wall Mounting Service
- City & Guilds Qualified

FREE ESTIMATES
 Call Kevin **07928 004259**

Need to recruit trades people?

Call **01277 699676**
 or email: ruth@theenquirer.co.uk

PUBLIC NOTICES

Thurrock Power Limited - a Statens Energy Group Company
PROPOSED CONSULTATION AND STATEMENT OF COMMUNITY CONSULTATION NOTICE

Thurrock Power Limited (Thurrock Power), a Statens Energy Group Company, proposes to develop a flexible generation plant on land north of Tibury Substation in Thurrock (the Project). The flexible generation plant will provide up to 600 megawatts of electrical generation capacity in a fast response mode when called for by the National Grid, together with up to 150 megawatts of battery storage capacity. This notice explains more about the Project and provides information about where a more detailed explanation of the proposed consultation with the local community can be accessed.

The flexible generation plant comprises reconfiguring gas engines, turbines, and associated electrical and control equipment. A new access road and a gas pipeline connection to the gas national transmission system will be developed. The electrical export connection will be via underground cables to the immediately adjacent National Grid Tibury Substation. Subject to public consultation, planning and transport, the flexible generation plant could enter commercial operation towards the end of 2021. The proposed development will be designed to operate for at least 25 years, after which ongoing operation and market conditions will be reviewed. If it is not appropriate to continue operating after that time, one or both facilities (gas engines or turbines) will be decommissioned.

Due to the nature and size of the Project, Thurrock Power is undertaking an Environmental Impact Assessment (EIA) and the Project is therefore classified as an EIA development. The EIA will consider the potential impacts, both positive and negative, of the Project including air quality, noise, visual and cumulative impact, traffic, local ecology, archaeology and heritage and socio-economics.

The EIA application will be processed and examined by the Planning Inspectorate who will make a recommendation to the Secretary of State for Business, Energy and Industrial Strategy. The final decision on whether to grant the application will be made by the Secretary of State.

Formal consultation with local people, businesses and other organisations is an essential part of the EIA process and will help influence the final design of the Project. Only after all consultation responses have been considered will the Project design be finalised and the application for EIA consent submitted.

This Government's policies in relation to Nationally Significant Infrastructure Projects are set out in National Policy Statements (NPS). NPS EIA 1 (Energy) states that "it will continue to play an important role in the electricity sector - providing vital flexibility to support an increasing amount of low-carbon generation and to maintain security of supply". As the need for this type of development has been established by national policy, the principle of developing flexible generation is not a matter for consultation.

Thurrock Power has prepared a Statement of Community Consultation (SCCC), which sets out how it proposes to consult people living and working in the vicinity of the site about the proposed EIA application. This document is available for inspection on the Project website (www.thurrockpower.co.uk) and at the following public venues from the date of publication of this notice until the end of the formal consultation period (opening times may vary).

Location	Address	Date	Time
Thurrock Council	City Office, New Road, Grays, RM17 6SL	Tuesday 18th October 2018	11am to 4pm
Tibury Hub	18 Civic Square, Tibury, RM18 8ZJ	Tuesday 23rd October 2018	11am to 4pm
Greenwood Library	Wilson Street, Greenford, DA12 1SE	Friday 26th October 2018	11am to 4pm
Chesham St Library	Branwood Road, Chesham St Mary, Grays, RM14 4JF	Wednesday 7th November 2018	11am to 3.30pm

Households and businesses within a consultation zone specified in the SCCC will receive a letter informing them about the public consultation process, how to obtain further information, and how to provide feedback to Thurrock Power. These letters will be delivered on or around 2nd October 2018. Public Consultation Exhibitions about the project will be held at the following locations and times:

The formal consultation period will end at 11.30pm on 14th November 2018, and all feedback must be received by Thurrock Power by this time. Feedback may be made public, subject to current relevant data protection legislation.

Website: www.thurrockpower.co.uk Email: contact@thurrockpower.co.uk Telephone: 0207 1460560; Freephone Freephone THURROCK POWER

BRENTWOOD BOROUGH COUNCIL
STATUTORY PLANNING NOTICE

Notice is hereby given that the Council has received the following applications which need to be advertised for the following reasons set out below:

Application No: 16/01306/PLA
Location: 47 Huton Village Huton Essex CM15 1TU

Proposed: Glazed infill from outbuilding/former garage to main dwelling to include internal alterations and changes to windows.

Reason: Listed Building and Conservation Area

Application No: 16/01306/LBC
Location: 47 Huton Village Huton Essex CM15 1TU

Proposed: Glazed infill from outbuilding/former garage to main dwelling to include internal alterations and changes to windows.

Reason: Listed Building and Conservation Area

DATED: 27.09.2018
 Philip Rusch, Chief Executive, Town Hall, Ingrave Road, Brentwood CM15 5BY

free ads

Antiques
 SARCHAN (penns original 12) antique table used in pub. 100 years old. 1750 1900. 1750 1900. 1750 1900.

Banquets
 MBE area fully used again. 1750 1900. 1750 1900. 1750 1900.

Bicycles
 MOUNTAIN bike. Carbon. 1750 1900. 1750 1900. 1750 1900.

Books
 LORNER book. 1750 1900. 1750 1900. 1750 1900.

Collectables
 18th century. 1750 1900. 1750 1900. 1750 1900.

Clothing
 BLACK leather jacket. 1750 1900. 1750 1900. 1750 1900.

Games & Toys
 18th century. 1750 1900. 1750 1900. 1750 1900.

Garden
 18th century. 1750 1900. 1750 1900. 1750 1900.

Hobbies
 18th century. 1750 1900. 1750 1900. 1750 1900.

Misc.
 ANCHOR CHAIR. 1750 1900. 1750 1900. 1750 1900.

Mobility
 18th century. 1750 1900. 1750 1900. 1750 1900.

Soft Furnishings
 18th century. 1750 1900. 1750 1900. 1750 1900.

Antiques
 18th century. 1750 1900. 1750 1900. 1750 1900.

Banquets
 18th century. 1750 1900. 1750 1900. 1750 1900.

Bicycles
 18th century. 1750 1900. 1750 1900. 1750 1900.

Books
 18th century. 1750 1900. 1750 1900. 1750 1900.

Collectables
 18th century. 1750 1900. 1750 1900. 1750 1900.

Clothing
 18th century. 1750 1900. 1750 1900. 1750 1900.

Games & Toys
 18th century. 1750 1900. 1750 1900. 1750 1900.

Garden
 18th century. 1750 1900. 1750 1900. 1750 1900.

Hobbies
 18th century. 1750 1900. 1750 1900. 1750 1900.

classified

Buying or Selling? Contact us now...
 01277 627300
 classified@theenquirer.co.uk

BLINDS

RetraxBlinds
 A family run business offering free quotations & fitting on all types of Blinds, Shutters, Curtains, Awnings & Canopies covering London & the Southeast.
 Call 07848 149848
 www.retraxblinds.co.uk
 Find us on Facebook
 10% Discount applies with this Advertisement

FIREPLACES

BENEMS FIREPLACES
 Large display of all top modern and styles
 Stoves, Gas & Electric
 Limestone & Wood mantels
 Our own expert in-house team of installers and fitters
 No job too big or small - All under one roof
 Where YOU the customer comes first every time
 One To One Institute Park, Stanfield Road, Great Saffron, RM16 3BX
 Tel: 01777 658011 Fax: 01777 642000
 Email: sales@benems.co.uk
 www.benems.co.uk

FLOORING

Hamilton CARPETS LTD
 Carpet, Laminate, Vinyl, Tiles
 01277 658011
 20 High St., Bittencourt, Essex CM12 8DD

HOUSE CLEARANCE

PAUL'S HOUSE CLEARANCE
 Clearance of houses, flats, lofts and garages
 • Fully licensed service
 • 7 days a week
 • Professional people
 Call Paul anytime
07973 492973

MOTERING

WANTED!
 1960s, 70s and early 80s Japanese bikes
 Anything considered 190cc - 1500cc
 Call JK
07776 111888

VOLKSWAGEN DISMANTLERS
 Breaking all models
 All parts guaranteed
 Ready for collection
01245 362020
 www.stevensvw.com
 01245 362020

MOTERING

ROMFORD CLUTCH AND SERVICE CENTRE
YOUR LOCAL CLUTCH AND GEARBOX SPECIALIST
 CARS AND LIGHT COMMERCIALS
 Clutches fitted from **£225.00**
 Servicing from **£95.00** inc. parts
 Code read and diagnostics from **£35.00**
 Call Russ for quote
01708 754882
07773 229362

LOCK UP GARAGES

Car/bike & Storage
 Pennington, Critchell, Snowdrop Close, Crocus Way, Springfield, Chelmsford
01751 430321

bumps away
 For all your minor bodywork repairs
 Dents, scratches and bumper scuffs can now be repaired in under 45 mins, at your convenience and at a fraction of the cost.
 Small Accidental Damage
 Bumper Scuffs
 Vandal Scratches
 Stone Chips
 Alloy Wheels Restored
 Trunk Dents
 www.bumpsaway.co.uk
 Call Lee on: 07426 770 770 or 01277 65 65 67

SATELLITE & DIGITAL


DIGITAL & SATELLITE
jupiter aerials
 • Digital TV & DAB Radio Aerials
 • Freeview
 • Multi Room Systems
 • Plasma & LCD TV Repairs
 • Tuning & Wall Mounting Service
 • City & Guilds Qualified
FREE ESTIMATES
 Call Kevin
07928 004259

SEASONED LOGS

LOGS
 CHOPPED & SEASONED
 1 sq metre Sand Bag
£50
FREE local delivery
01268 682878
07774 774844

PUBLIC NOTICE

Thurrock Power Limited - a Statens Energy Group Company
PROPOSED CONSULTATION AND STATEMENT OF COMMUNITY CONSULTATION NOTICE



Thurrock Power Limited (Thurrock Power), a Statens Energy Group Company, proposes to develop a flexible generation plant on land north of Tibury Substation in Thurrock (the Project). The flexible generation plant will provide up to 800 megawatts of electrical generation capacity on a fast response basis when called for by the National Grid, together with up to 180 megawatts of battery storage capacity. This notice explains more about the Project and provides information about where a more detailed explanation of the proposed consultation with the local community can be accessed.

The flexible generation plant comprises reciprocating gas engines, batteries, and associated electrical and control equipment. A new access road and a gas pipeline connection to the gas national transmission system will be developed. The electrical export connection will be via underground cables to the immediately adjacent National Grid Tibury Substation. Subject to public consultation, planning and firework, the flexible generation plant could enter commercial operation towards the end of 2021.

The proposed development will be designed to operate for at least 25 years, after which ongoing operation and market conditions will be reviewed. If it is not appropriate to continue operating after that time, one or both facilities (gas engines or batteries) will be decommissioned.

The proposed development is a Nationally Significant Infrastructure Project under the Planning Act 2008, which means that a Development Consent Order (DCO) is required to build, operate and maintain it. Due to the nature and size of the Project, Thurrock Power is undertaking an Environmental Impact Assessment (EIA) and the Project is therefore classified as an EIA development. The EIA will consider the potential impacts, both positive and negative, of the Project including air quality, noise, visual and cumulative impact, traffic, local ecology, archaeology and heritage and socio-economics. The DCO application will be processed and examined by the Planning Inspectorate who will make a recommendation to the Secretary of State for Business, Energy and Industrial Strategy. The final decision on whether to grant the application will be made by the Secretary of State.

Formal consultation with local people, businesses and other organisations is an essential part of the DCO application process and will help influence the final design of the Project. Only after all consultation responses have been considered will the Project design be finalised and the application for DCO be submitted.

The Government's policies in relation to Nationally Significant Infrastructure Projects are set out in National Policy Statements (NPS). NPS EIA 1 (Energy) states that "gas will continue to play an important role in the electricity sector - providing vital flexibility to support an increasing amount of low-carbon generation and to maintain security of supply." As the need for this type of development has been established by national policy, the principle of developing flexible generation is not a matter for consultation. Thurrock Power has prepared a Statement of Community Consultation (SCCC), which sets out how it proposes to consult people living and working in the vicinity of the site about the proposed DCO application. This document is available for inspection on the Project website (www.thurrockpower.co.uk) and at the following public venues from the date of publication of this notice until the end of the formal consultation period (opening times may vary):

Location	Address
Thurrock Council	Civic Offices, New Road, Grays, RM17 6SL
Tibury Hub	18 Civic Square, Tibury, RM19 8ZJ
Gravesend Library	Windmill Street, Gravesend, DA12 1BE
Chadwell St Mary Library	Brandwood Road, Chadwell St Mary, Grays, RM16 4LP

Households and businesses within a consultation zone specified in the SCCC will receive a letter informing them about the public consultation process, how to obtain further information, and how to provide feedback to Thurrock Power. These letters will be delivered on or around 2nd October 2018.

Public Consultation Exhibitions about the project will be held at the following locations and times:

Location	Venue	Date	Time
Gravesend	The Court Room, Gravesend Old Town Hall, High Street, Gravesend, DA11 8AZ	Tuesday 16th October 2018	11am to 5pm
West Tibury	West Tibury Village Hall, Factory Road, West Tibury, RM19 8UD	Tuesday 23rd October 2018	11am to 5pm
Tibury Hub	Tibury Hub, 16 Civic Square, Tibury, RM19 8ZJ	Friday 2nd October 2018	11am to 5pm
Urbford	Urbford Village Hall, Lower Crescent, Urbford, SS17 0QP	Wednesday 7th November 2018	11am to 5.30pm

From 16th October 2018, information about the proposed Project, including a 'have your say' document, a feedback form and a Preliminary Environmental Information Report containing a non-technical summary, will be made available for inspection on the Project website and at the following locations (opening times may vary):

Location	Address
Thurrock Council	Civic Offices, New Road, Grays, RM17 6SL
Tibury Hub	18 Civic Square, Tibury, RM19 8ZJ
Gravesend Library	Windmill Street, Gravesend, DA12 1BE
Chadwell St Mary Library	Brandwood Road, Chadwell St Mary, Grays, RM16 4LP

The formal consultation period will end at 11.59pm on 14th November 2018, and all feedback must be received by Thurrock Power by this time. Feedback may be made public, subject to current relevant data protection legislation.

Website: www.thurrockpower.co.uk Email: contact@thurrockpower.co.uk Telephone: 0207 1862560
 Freepost: Freepost THURROCK POWER

Do you need to recruit drivers, warehouse operatives, supervisors or packers?
 Call **01277 699676**
 or email: ruth@theenquirer.co.uk

PUBLIC NOTICE



**Section 48 Planning Act 2008
 Regulation 4 Infrastructure Planning (Applications:
 Prescribed Forms and Procedures) Regulations 2009**
 Notice of proposed application for Development Consent Order to construct, operate and decommission the Thurrock Flexible Generation Plant, Tilbury Marshes.

1. Notice is hereby given that Thurrock Power Limited (TPL), of 1st Floor, 140 Kensington Church Street, London, W8 7LP intends to apply to the Secretary of State for Business, Energy and Industrial Strategy for a Development Consent Order (DCO) under section 37 of the Planning Act 2008 (the Act) to authorise the construction, operation and decommissioning of a gas fired flexible electricity generation plant and battery storage facility (the Project).
2. The Project will include reciprocating gas engines, batteries, and associated electrical and control equipment. A new temporary access road and a gas pipeline connection to the gas national transmission system will be developed. The electrical export connection will be via underground cables to the immediately adjacent National Grid Tilbury Substation. TPL has established by Statutory Energy Limited to develop the Project.
3. The main development site for the Project covers an area of approximately 18 hectares and is located on the Tilbury Marshes, just east of the existing Tilbury Substation.
4. The proposed DCO would, among other things, licence and authorise:
 - reciprocating gas engines with rated electrical output totalling up to 600 MW;
 - batteries with rated electrical output of 130 MW and storage capacity of up to 800 MWh;
 - gas and electricity connections, access roads and minor public highway widening for delivery of large loads;
 - designation of replacement common land (exchange land) and possible creation of habitat for protected species translocation;
 - if required, the permanent and/or temporary compulsory acquisition of land and/or rights over land for the Project;
 - if required, overriding of easements and other rights over or affecting land for the Project;
 - if required, permanent and/or temporary changes to the highway network for the Project;
 - temporary construction compounds for the flexible power generation plant, gas connection and electrical connection;
 - site drainage and waste management infrastructure and other services;
 - the application and/or discharge of legislation relevant to the Project, as may be required;
 - construction, operation and maintenance of associated development;
 - if required, the temporary stopping up of public footpaths during construction;
 - such ancillary, incidental and consequential works, provisions, permits, consents, waivers or releases as are necessary and/or convenient for the successful construction, operation, maintenance and decommissioning of the Project.
5. Due to the nature and size of the Project, TPL is undertaking an Environmental Impact Assessment (EIA). This Project is therefore classified as EIA development under the Infrastructure Planning (Environmental Impact Assessment) Regulations 2017. As such, the proposed application for DCO will be accompanied by an Environmental Statement (ES), which sets out a detailed description of the Project and its impacts.
6. Information compiled to date about the Project's potential environmental impacts is contained in a Preliminary Environmental Information Report (PEIR), which includes a non-technical summary. These documents will be available to view or download free of charge on the Project website (www.thurrockpower.co.uk) from 18th October 2018.
7. The above documents, along with a copy of your document, plan(s) showing the application area and a Statement of Community Consultation will be available to view free of charge during the formal consultation period, from 18th October to 14th November 2018, at the following public venues (opening times may vary).

Location	Address
Thurrock Council	Civic Offices, New Road, Grays, RM17 6SL
Tilbury Hub	16 Civic Square, Tilbury, RM18 8ZT
Gravesend Library	Wendmill Street, Gravesend, DA11 1HS
Cherwell St Mary Library	Brentwood Road, Chardwell St Mary, Grays, RM16 4JP

8. The above documents will also be available to view free of charge during the formal consultation period at the main offices of Thurrock Council at Civic Offices, New Road, Grays, RM17 6SL, telephone: 01473 650202 and at four public consultation exhibitions which will be held by TPL at the following locations and times:

Location	Venue	Date	Time
Gravesend	The Court Room, Gravesend Old Town Hall, High Street, Gravesend, DA11 5AF	Tuesday 16th October 2018	11am to 5pm
West Tilbury	West Tilbury Village Hall, Rectory Road, West Tilbury, RM18 8UD	Tuesday 23rd October 2018	11am to 5pm
Tilbury Hub	Tilbury Hub, 16 Civic Square, Tilbury, RM18 8ZT	Friday 2nd November 2018	11am to 5pm
Lindford	Lindford Village Hall, Lower Crescent, Lindford, SS17 0QP	Wednesday 7th November 2018	11am to 5.30pm

9. DVD copies of the full PEIR will be available at the above public exhibition venues and may be taken away free of charge. Hard copies of the full PEIR and appendices may be requested and a reasonable charge up to a maximum of £300 will apply. Copy documents and/or PEIR DVDs may be requested by emailing TPL at contact@thurrockpower.co.uk or by writing to us at the postal address in paragraph 1, above, or by telephoning us on 0207 188 0580.
10. If you wish to respond to this notice and/or make representations about the Project, these should be provided to TPL. Please include your name and a postal or email address where correspondence about the response can be sent. Representations can be made in the following ways: website: www.thurrockpower.co.uk; email: contact@thurrockpower.co.uk; Prepaid Post: Prepaid THURROCK POWER; telephone: 0207 188 0580.
11. Your responses will be analysed by TPL and their appointed agents and copies may be made available to the Planning Inspectorate, Secretary of State and/or other relevant statutory bodies in due course. We will request that your personal details are not placed on the public record. Your personal details will be held securely by TPL and their appointed agents in accordance with relevant current data protection legislation and will be used solely in connection with the consultation process and subsequent DCO application and, except as noted above, will not be passed to any third parties. If you are responding on behalf of an organisation, the organisation may be named in the Consultation Report which will accompany our DCO application.
12. Please note that all responses must be received by TPL by 11.59pm on 14th November 2018. TPL cannot guarantee that late responses will be considered.

**BRENTWOOD BOROUGH COUNCIL
 STATUTORY PLANNING NOTICE**

Notice is hereby given that the Council has received the following applications which need to be advertised for the following reasons set out below:

Application No: 18/01481/FUL
Location: Plot 1-48 The Square West Street Brentwood Essex
Proposal: Replacement of existing windows, French doors and conservatory to all Plots 1-48 with new double glazed uPVC units.
Reason: French doors and conservatory to all Plots 1-48 with new double glazed uPVC units.
Conservation Area: None
Application No: 18/01410/LBC
Location: The Black Horse 400 Oringer Road Pigeons Hatch Essex CM15 8JN
Proposal: External alterations including the re-painting of elevations, replacement boundary treatments, closing up of redundant vehicular access, internal alterations to include removal of non original timber post, new corner section to be removed part section of bar and new replacement.
Reason: None
Listed Building: None
Application No: 18/01413/FUL
Location: The Black Horse 400 Oringer Road Pigeons Hatch Essex CM15 8JN
Proposal: External alterations including the re-painting of elevations, replacement boundary treatments and closing up of redundant vehicular access.
Reason: None
Listed Building: None
Application No: 18/01460/FUL
Location: 14 Fryerning Lane Ingstone Essex CM4 0DD
Proposal: Single storey timber outbuilding for use as a garden room.
Reason: None
Conservation Area: None
Application No: 18/01459/FUL
Location: 708 High Street Brentwood Essex CM14 6AP
Proposal: Replacement of existing glass to shop frontage and change back pavement to dark grey.
Reason: None
Listed Building and Conservation Area: None
Application No: 18/01290/FUL
Location: Chapel House Back Lane Fryerning Essex CM4 0FR
Proposal: Part single part two storey rear extension, add side dormer and convert detached garage with carport and detached gym building.
Reason: None
Conservation Area: None
Advice the setting of a Listed Building: None
Application No: 18/01375/FUL
Location: Ardleigh Court Hutton Road Shenfield Brentwood Essex CM15 8LZ
Proposal: Construction of additional level over existing units to create 14 residential units, comprising of 3 No. x 1 bed and 11 No. x 2 bed flats with provision of balconies, alterations and extensions to communal amenities to provide a 1/3a, additional parking and garaging, with cycle store.
Reason: Major Development
Application No: 18/01483/FUL
Location: Old Manor House Church Street Brentwood Essex CM14 6RN
Proposal: Replacement of existing conservatory with new rear extension, and insertion of conservation roof lights to existing single storey element.
Reason: None
Listed Building and Conservation Area: None
Application No: 18/01484/LBC
Location: Old Manor House Church Street Brentwood Essex CM14 6RN
Proposal: Replacement of existing conservatory with new rear extension, insertion of conservation roof lights to existing single storey element and external alterations/insertion of internal doors, addition of internal door and doorway to be blocked up below the kitchen.
Reason: None
Listed Building and Conservation Area: None
DATED: 04.10.2018
Paul Ruck, Chief Executive, Town Hall, Ingrave Road, Brentwood CM15 8AF

**THURROCK POWER LIMITED
 PUBLIC CONSULTATION EXHIBITIONS
 PROPOSAL TO BUILD A GAS FIRED ELECTRICITY GENERATING POWER STATION AND BATTERY STORAGE FACILITY ON TILBURY MARSHES**

Thurrock Power Limited is seeking the views of the public on its proposals to build, operate and decommission a gas fired electricity generating peaking plant and battery storage facility on Tilbury Marshes and on the findings of its preliminary environmental information studies. We are holding four public consultation exhibitions where you will be able to find out more about the proposed project and provide feedback to us. Members of our project team will be on hand to give further information and answer any questions you may have. Website: www.thurrockpower.co.uk

- Tue 0207 1880500**
EXHIBITIONS IN THE LOCAL AREA
 Tuesday 16th October 2018 from 11am to 5pm
 The Court Room, Gravesend Old Town Hall, High Street, Gravesend, DA11 5AF
 Tuesday 23rd October 2018 from 11am to 5pm
 West Tilbury Village Hall, Rectory Road, West Tilbury, RM18 8UD
 Friday 2nd November 2018 from 11am to 5pm
 Tilbury Hub, 16 Civic Square, Tilbury, RM18 8ZT
 Wednesday 7th November 2018 from 11am to 5.30pm
 Lindford Village Hall, Lower Crescent, Lindford, SS17 0QP

free ads

Antiques VICTORIAN and 20th Century and 21st century antique and modern art. Tel: 01702 317384	Soft Furnishings Curtains and soft furnishings. Tel: 0203 03 0709
Bicycles Latest top of the line bikes. Tel: 01753 645 000	Wanted Golf, car, motor, hi-jack, washing machines, fridges, etc. Tel: 01753 645 000
Domestic Garden, house, car, etc. Tel: 01753 645 000	Electrical GAS, oil, electric, etc. Tel: 01753 645 000
Music Guitar, piano, etc. Tel: 01753 645 000	

free ads
 ADVERTISE ANY UNWANTED ITEM UP TO THE VALUE OF £300
 Email your Freeads to freeads@theenquirer.co.uk

Quote the reference number in the box below, (TSC apply) or Cut out the coupon and post to: FreeAds, The Enquirer Series, Unit 1, Malvern Court, Radford Way, Bicester, Essex CM12 0BT


TELEPHONE NO.	POSTCODE
NAME	
ADDRESS	
<p>Times & Contents of Freeads: 1. ONE, THREE, SEVEN, 2. No animals, pet, motor vehicles, motorcycles or parts. 3. No alcohol, gas, water, £300. 4. Advertisements must include telephone number. 5. One insertion per item. 6. No more than 15. Printed subject to space availability. 15. No responsibility can be accepted for items if not within 15. NO COMPROMISE WILL BE OFFERED 2018</p>	

The Enquirer 11/10/2018
Section 48 Notice and Public Exhibition Notice

22 CLASSIFIED www.theenquirer.co.uk

Thursday 11 October 2018 ENQUIRER

PUBLIC NOTICE



Section 48 Planning Act 2008
Regulation 4 Infrastructure Planning (Applications: Prescribed Forms and Procedures) Regulations 2009
Notice of proposed application for Development Consent Order to construct, operate and decommission the Thurrock Flexible Generation Plant, Tibury Marshes

1. Notice is hereby given that Thurrock Power Limited (TPL), of 1st Floor, 140 Kensington Church Street, London, W8 7ZF intends to apply to the Secretary of State for Business, Energy and Industrial Strategy for a Development Consent Order (DCO) under section 37 of the Planning Act 2008 for the Authority to authorise the construction, operation and decommissioning of a gas-fired flexible electricity generation plant and battery storage facility (the Project).

2. The Project will include reciprocating gas engines, boilers, and associated electrical and control equipment. A new temporary access road and a gas pipeline connection to the gas national transmission system will be developed. The electrical export connection will be via underground cables to the immediately adjacent National Grid Tibury Substation. TPL has been established by State Energy Limited to develop the Project.

3. The main development site for the Project covers an area of approximately 18 hectares and is located on the Tibury Marshes, just east of the existing Tibury Substation.

4. The proposed DCO would, among other things, licence and authorise:

- reciprocating gas engines with rated electrical output totalling up to 800 MW;
- batteries with rated electrical output of 150 MW and storage capacity of up to 800 MWh;
- gas and electricity connections, access roads and minor public highway widening for delivery of large loads;
- designation of replacement common land (exchange land) and possible creation of habitat for protected species translocation;
- required, the permanent and/or temporary compulsory acquisition of land and/or rights over land for the Project;
- required, the permanent and/or temporary change of use of the Project;
- required, the permanent and/or temporary change to the highway network for the Project;
- temporary construction compounds for the flexible power generation plant, gas connection and electrical connection;
- site drainage and waste management infrastructure and other services;
- the application and/or discontinuation of legislation relevant to the Project, as may be required;
- construction, operation and maintenance of associated development;
- if required, the temporary stopping up of public highways during construction;
- such ancillary, incidental and consequential works, provisions, permits, consents, licences, awards or releases as are necessary or convenient for the successful construction, operation, maintenance and decommissioning of the Project.

5. Due to the nature and scale of the Project, TPL is undertaking an Environmental Impact Assessment (EIA). The Project is classified as an EIA development under the Infrastructure Planning (Environmental Assessment) Regulations 2017. As such, the proposed application for DCO will be accompanied by an Environmental Assessment (EA), which will provide a detailed description of the Project and its potential environmental impacts.

6. Information compiled to date about the likely potential environmental impacts is contained in a Preliminary Environmental Information Report (PEIR), which includes a non-confidential summary. These documents will be available to view free of charge on the Project website (www.thurrockpower.co.uk) from 16th October 2018.

7. The above documents, along with a 'take your say' document, plan(s) showing the application area and a Statement of Community Consultation will be available to view free of charge during the formal consultation period, from 16th October to 14th November 2018, at the following public venues (opening times may vary):

Location	Address
Thurrock Council	Civic Offices, New Road, Grays, RM17 6SL
Tibury Hub	15 Civic Square, Tibury, RM18 8ZZ
Community Library	Windmill Street, Graveston, EA12 1SE
Chadwell St Mary Library	Broadwood Road, Chadwell St Mary, Grays, RM16 4JP

8. The above documents will also be available to view free of charge during the formal consultation period at the main offices of Thurrock Council at: Civic Offices, New Road, Grays, RM17 6SL, telephone: 01705 665662 and at four public consultation exhibitions which will be held by TPL at the following locations and times:


Location	Venue	Date	Time
Graveston	The Court Room, Graveston Old Town Hall, High Street, Graveston, SA11 8AZ	Tuesday 16th October 2018	11am to 5pm
West Tibury	West Tibury Village Hall, Rectory Road, West Tibury, RM18 8UD	Tuesday 23rd October 2018	11am to 5pm
Tibury Hub	Tibury Hub, 15 Civic Square, Tibury, RM18 8ZZ	Friday 26th November 2018	11am to 5pm
Urford	Urford Village Hall, Lower Chaceant, Urford, SS17 9QP	Wednesday 7th November 2018	11am to 5.30pm

9. DVD copies of the full PEIR will be available at the above public exhibition venues and may be taken away free of charge. Hard copies of the full PEIR and appendices may be requested and a reasonable charge up to a maximum of £500 will apply. Copy documents and/or PEIR DVDs may be requested by emailing TPL at: consult@thurrockpower.co.uk, or by writing to us at the postal address in paragraph 1, above, or by telephoning us on: 0207 188 0595.

10. If you wish to respond to the notice and/or make representations about the Project, these should be provided to TPL. Please include your name and a postal or email address where correspondence about the response can be sent. Representations can be made in the following ways: website: www.thurrockpower.co.uk; email: consult@thurrockpower.co.uk; Prepost to: Thurrock Power Limited, telephone: 0207 188 0595.

11. Your response will be analysed by TPL and/or their appointed agents and copies may be made available to the Planning Inspectorate. Secretary of State and/or other relevant statutory bodies in due course. We will request that your personal details are not placed on the public record. Your personal details will be held securely by TPL and/or their appointed agents in accordance with relevant current data protection legislation and will be used solely in connection with the consultation process and subsequent DCO application and, except as noted above, will not be passed to any third parties. If you are responding on behalf of an organisation, the organisation may be named in the Consultation Report which will accompany our DCO application.

12. Please note that all responses must be received by TPL by 11.59pm on 14th November 2018. TPL cannot guarantee that late responses will be considered.



BRENTWOOD BOROUGH COUNCIL
STUTION PLANNING NOTICE

Notice is hereby given that the Council has received the following applications which need to be advertised for the following reasons set out below:

Application No: 18/01420/LDC
Location: Lincoln Farm Lincoln Lane Pigeons Hatch South Wood Green CM14 9PS
Proposal: Revised application to change plan use to residential on 17/04/2018 CM The Barn. Contributions and site access are to be converted into a single dwelling house with associated parking and amenity area. Plans show of external changes to single storey brick extension. House existing structure, main at historic brickwork. Plans include new driveway, new garage, new front and rear garden, new front and rear garden. Plans show of external changes to single storey brick extension. Plans show of external changes to single storey brick extension.

Application No: 18/01424/FUL
Location: Lincoln Farm Lincoln Lane Pigeons Hatch South Wood Green CM14 9PS
Proposal: External driveway, 6m wide to rear in place of existing driveway to rear and removal section of concrete slab to north of way being to be used in conjunction with same driveway as approved for 17/03/2018 FUL.
Reason: Listed Building.

Application No: 18/01572/LDC
Location: Little Beacon 183 Farm 18 Church Road Reddenham Essex CM18 5PZ
Proposal: Conversion of barn into 4 bed dwelling.
Reason: Listed Building.

Application No: 18/01608/FUL
Location: Brentwood Priory 18/01608 Road Brentwood Essex CM18 8AD
Proposal: Two storey front and part two storey rear floor extension with new entrance and for reception, to provide additional living and dining areas, kitchen, stairs and office, lighting and fire escape, to provide additional living and dining areas, kitchen, stairs and office, lighting and fire escape, to provide additional living and dining areas, kitchen, stairs and office, lighting and fire escape.

Application No: 18/01619/LDC
Location: 114 High Street Brentwood Essex CM14 4AP
Proposal: Change use of business from A1 (food shop) to A1 (food shop) and A1 (food shop) to A1 (food shop) and A1 (food shop) to A1 (food shop).

Application No: 18/01637/LDC
Location: 108 High Street Brentwood Essex CM14 4AP
Proposal: Internal alterations to existing layout, replacement of existing glass in shop entrance and change block pattern to dark grey and externally illuminated fascia signs to front and rear of premises and non-illuminated letter sign to side elevation.
Reason: Listed Building and Conservation Area.


Application No: 18/01467/FUL
Location: 18/01467 Farm 562 Rayleigh Road Hutton Essex CM12 1SD
Proposal: Demolish 2 single storey rear additions and replace with single storey rear extension.
Reason: Listed Building.

Application No: 18/01488/LDC
Location: 18/01488 Farm 562 Rayleigh Road Hutton Essex CM12 1SD
Proposal: Demolish 2 single storey rear additions and replace with single storey rear extension.
Reason: Listed Building.

Application No: 18/01416/FUL
Location: Green Kings Cottage Thornton Gate Ingate Essex CM12 3SD
Proposal: Demolish attached side garage, rebuild garage and construct single storey outbuilding for gym use construct basement under both elements fitting together and provide 2 daylight windows.
Reason: Conservation Area. Affects the setting of a Listed Building.

Application No: 18/01516/FUL
Location: Little Beacon 183 Farm 18 Church Road Reddenham Essex CM18 5PZ
Proposal: Conversion of barn into 4 bed dwelling.
Reason: Listed Building.

DATED: 11.10.2018
PLANNING, Chief Executive,
Town Hall, Pigeons Road,
Brentwood CM15 8AY



THURROCK POWER LIMITED
PUBLIC CONSULTATION EXHIBITIONS

PROPOSAL TO BUILD A GAS FIRED ELECTRICITY GENERATING POWER STATION AND BATTERY STORAGE FACILITY ON TIBURY MARSHES

Thurrock Power Limited is seeking the views of the public on its proposed to build, operate and decommission a gas fired electricity generating plant and battery storage facility on Tibury Marshes and on the findings of its preliminary environmental information studies.

We are holding four public consultation exhibitions where you will be able to find out more about the proposed project and provide feedback to us. Members of our project team will be on hand to give further information and answer any questions you may have. Website: www.thurrockpower.co.uk

TEL: 0207 1880900

EXHIBITIONS IN THE LOCAL AREA

Tuesday 16th October 2018 from 11am to 5pm
The Court Room, Graveston Old Town Hall, High Street, Graveston, SA11 8AZ

Tuesday 23rd October 2018 from 11am to 5pm
West Tibury Village Hall, Rectory Road, West Tibury, RM18 8UD

Friday 26th November 2018 from 11am to 5pm
Tibury Hub, 15 Civic Square, Tibury, RM18 8ZZ

Wednesday 7th November from 11am to 5.30pm
Urford Village Hall, Lower Chaceant, Urford, SS17 9QP

Town and Country Planning (Development Management Procedure) (England) Order 2010 NOTICE UNDER ARTICLE 11 OF APPLICATION FOR PLANNING PERMISSION

Proposed development at: 93 Stanway Road, Tibury, Essex RM18 8AU
Application is being made by: Miss Carole Smith
For Planning permission for: Perpetual change of use of grass verge to provide the garden and construction of new boundary fence.
Local planning authority to whom the application is being submitted: Thurrock Council.
Local planning authority address: Thurrock Council, Civic Offices, New Road, Grays, Essex SS17 6FL.

Any owner of the land or tenant who wishes to make representations about this application, should visit the council website 21 days of the date of this notice.

Date: 09-10-2018

Statements of owners' rights: The grant of permission does not affect owners' rights to claim or dispose of their property, unless there is a prior condition to the contrary in an agreement or deed.

Statements of agricultural tenancy rights: The grant of planning permission for non-agricultural development may affect agricultural tenancy security of tenure.

'Owner' means a person holding a beneficial interest or a beneficial interest the unexpected benefit of which is not less than seven years.

'Tenant' means a tenant at an agricultural holding any part of which is comprised in the land.

free ads

ADVERTISE ANY UNWANTED ITEM UP TO THE VALUE OF £300

Email your FreeAds to freeads@theenquirer.co.uk

quoting the reference number in the box below. (TFC apply) or Cut out the coupon and post to: FreeAds, The Enquirer Series, Unit 1, Mulhouse Court, Radford Way, Billericay, Essex CM12 9ET

TELEPHONE NO. _____

NAME _____

ADDRESS _____

POSTCODE _____

Terms & Conditions of FreeAds:
 1. ONE FREE PRICE PER COLUMN. 2. No photographs. 3. No animals, pets, motor vehicles/motorcycles or cars. 4. One word per space. 5. RESERVE PRICE of article up to £300. 6. Advertisements must include telephone number. 7. One insertion per item. 8. Please do not include any personal details. 9. Free subject to space availability. 10. No responsibility can be accepted for errors or omissions. 11. NO COMPENSATION WILL BE OFFERED.

The Independent 2018

B&P Waste
 Family Run Business Since 1961

2, 4, 6, 8, 10 yards
 6 yard Drop door skip
 40 yard bins available
 We can provide a wait and load service.

With over 56 years experience telephone 01708 865377
 email: info@bandscrapco.co.uk web: www.bandscrapco.co.uk
 New Road, Rainham, Essex, RM13 9EB

part of B&P scrap Co Ltd

PUBLIC NOTICE
Thurrock Power Limited - a Statera Energy Group Company
PROPOSED CONSULTATION AND STATEMENT OF COMMUNITY CONSULTATION NOTICE

THURROCK Power Limited (Thurrock Power), a Statera Energy Group Company, proposes to develop a flexible generation plant on land north of Tilbury Substation in Thurrock (the Project). The flexible generation plant will provide up to 400 megawatts of electrical generation capacity on a fast response basis when called for by the National Grid, together with up to 150 megawatts of battery storage capacity.

This notice explains more about the Project and provides information about where a more detailed explanation of the proposed consultation with the local community can be accessed.

The flexible generation plant comprises reciprocating gas engines, batteries, and associated electrical and control equipment. A new access road and a gas pipeline connection to the gas national transmission system will be developed. The electrical export connection will be via underground cables to the immediately adjacent National Grid Tilbury Substation. Subject to public consultation, planning and finance, the flexible generation plant could enter commercial operation towards the end of 2021.

The proposed development will be designed to operate for at least 35 years, after which ongoing operation and market conditions will be reviewed. If it is not appropriate to continue operating after that time, one or both facilities (gas engines or batteries) will be decommissioned.

The proposed development is a Nationally Significant Infrastructure Project under the Planning Act 2008, which means that a Development Consent Order (DCO) is required to build, operate and maintain it.

Due to the nature and size of the Project, Thurrock Power is undertaking an Environmental Impact Assessment (EIA) and the Project is therefore classified as an EIA development. The EIA will

consider the potential impacts, both positive and negative, of the Project including air quality, noise, visual and cumulative impact, traffic, local ecology, archaeology and heritage and socio-economics.

The DCO application will be processed and examined by the Planning Inspectorate who will make a recommendation to the Secretary of State for Business, Energy and Industrial Strategy. The final decision on whether to grant the application will be made by the Secretary of State.

Formal consultation with local people, businesses and other organisations is an essential part of the DCO application process and will help influence the final design of the Project. Only after all consultation responses have been considered will the Project design be finalised and the application for DCO be submitted.

The Government's policies in relation to Nationally Significant Infrastructure Projects are set out in National Policy Statements (NPSs). NPS EN-1 (Energy) states that: "gas will continue to play an important role in the electricity sector - providing vital flexibility to support an increasing amount of low-carbon generation and to maintain security of supply." As the need for this type of development has been established by national policy, the principle of developing flexible generation is not a matter for consultation.

Thurrock Power has prepared a Statement of Community Consultation (SoCC), which sets out how it proposes to consult people living and working in the vicinity of the site about the proposed DCO application. This document is available for inspection on the Project website (www.thurrock-power.co.uk) and at the following public venues from the date of publication of this notice until the end of the formal consultation period (opening times may vary):

Boilers 4 Essex

- Boiler Installation, Service & Repair
 - Full Central Heating Installations
 - Gas, LPG and Electrical Boilers
 - All Gas, Plumbing and Heating work
 - Domestic and Commercial
 - Pipework Valves & Pumps
 - Controls, Thermostat & Wiring
- We offer 0% interest on boiler installations starting from £1400+VAT
- Boiler Installations Full Central Heating Service Boiler Repairs Gas Safety Inspections All Plumbing work
- safe**

Tel: 07720 928585
 Email: James@boilers4essex.co.uk
 Web: www.boilers4essex.co.uk

Location	Address
Thurrock Council	Civic Offices, New Road, Grays, RM17 6SL
Tilbury Hub	16 Civic Square, Tilbury, RM18 8ZZ
Gravesend Library	Windmill Street, Gravesend, DA12 1BE
Chadwell St Mary Library	Brentwood Road, Chadwell St Mary, RM16 4JP

HOUSEHOLDS and businesses within a consultation zone specified in the SoCC will receive a letter informing them about the public consultation process, how to obtain further information, and how to provide

feedback to Thurrock Power. These letters will be delivered on or around 2nd October 2018. Public Consultation Exhibitions about the project will be held at the following locations and times:

Location	Venue	Date	Time
Gravesend	The Court Room, Gravesend Old Town Hall, High Street, Gravesend, DA11 8AZ	Tuesday 16th October 2018	11am to 8pm
West Tilbury	West Tilbury Village Hall, Rectory Road, West Tilbury, RM18 8UD	Tuesday 23rd October 2018	11am to 8pm
Tilbury Hub	Tilbury Hub, 16 Civic Square, Tilbury, RM18 8ZZ	Friday 2nd November 2018	11am to 8pm
Linford	Linford Village Hall, Lower Crescent, Linford, SS17 0QP	Wednesday 7th November 2018	11am to 5.30pm

FROM 16th October 2018, information about the proposed Project, including a 'have your say' document, a feedback form and a Preliminary Environmental Information Report con-

taining a non-technical summary, will be made available for inspection on the Project website and at the following locations (opening times may vary):

Location	Address
Thurrock Council	Civic Offices, New Road, Grays, RM17 6SL
Tilbury Hub	16 Civic Square, Tilbury, RM18 8ZZ
Gravesend Library	Windmill Street, Gravesend, DA12 1BE
Chadwell St Mary Library	Brentwood Road, Chadwell St Mary, RM16 4JP

The formal consultation period will end at 11.59pm on 14th November 2018, and all feedback must be received by Thurrock Power by this time. Feedback may be made public, subject to current relevant data protection legislation.
 Website: www.thurrockpower.co.uk Email: contact@thurrockpower.co.uk; Telephone: 0207 1866580; Free Post: THURROCK POWER.

The Independent 04/10/2018
Section 48 Notice and Consultation Notice

www.thurrockindependent.com

PUBLIC NOTICE
Thurrock Power Limited - a Statera Energy Group Company
PROPOSED CONSULTATION AND STATEMENT OF COMMUNITY CONSULTATION NOTICE

THURROCK Power Limited (Thurrock Power), a Statera Energy Group Company, proposes to develop a flexible generation plant on land north of Tibury Substation in Thurrock (the Project). The flexible generation plant will provide up to 600 megawatts of electrical generation capacity on a fast response basis when called for by the National Grid, together with up to 150 megawatts of battery storage capacity.

This notice explains more about the Project and provides information about where a more detailed explanation of the proposed consultation with the local community can be accessed.

The flexible generation plant comprises reciprocating gas engines, batteries, and associated electrical and control equipment. A new access road and a gas pipeline connection to the gas national transmission system will be developed. The electrical export connection will be via underground cables to the immediately adjacent National Grid Tibury Substation. Subject to public consultation, planning and finance, the flexible generation plant could enter commercial operation towards the end of 2021.

The proposed development will be designed to operate for at least 25 years, after which ongoing operation and market conditions will be reviewed. If it is not appropriate to continue operating after that time, one or both facilities (gas engines or batteries) will be decommissioned.

The proposed development is a Nationally Significant Infrastructure Project under the Planning Act 2008, which means that a Development Consent Order (DCO) is required to build, operate and maintain it.

Due to the nature and size of the Project, Thurrock Power is undertaking an Environmental Impact Assessment (EIA) and the Project is therefore classified as an EIA development. The EIA will

consider the potential impacts, both positive and negative, of the Project including air quality, noise, visual and cumulative impact, traffic, local ecology, archaeology and heritage and socio-economics.

The DCO application will be processed and examined by the Planning Inspectorate who will make a recommendation to the Secretary of State for Business, Energy and Industrial Strategy for a Development Consent Order (DCO) under section 37 of the Planning Act 2008 (the 'Act') to authorise the construction, operation and decommissioning of a gas fired flexible electricity generation plant and battery storage facility (the 'Project').

The Project will include reciprocating gas engines, batteries, and associated electrical and control equipment. A new temporary access road and a gas pipeline connection to the gas national transmission system will be developed. The electrical export connection will be via underground cables to the immediately adjacent National Grid Tibury Substation. TPL has been established by Statera Energy Limited to develop the Project.

The main development site for the Project covers an area of approximately 18 hectares and is located on the Tibury Marshes, just east of the existing Tibury Substation.

The proposed DCO would, among other things, licence and authorise:

- reciprocating gas engines with rated electrical output totalling up to 600 MW;
- batteries with rated electrical output of 150 MW and storage capacity of up to 600 MWh;
- gas and electricity connections, access roads and minor public highway widening for delivery of large loads;
- designation of replacement common land (exchange land) and possible creation of habitat for protected species translocation;
- if required, the permanent and/or temporary compulsory acquisition of land and/or rights over land for this Project;
- if required, overriding of easements and other rights over or affecting land for this Project;
- if required, permanent and/or temporary changes to the highway network for this Project;
- temporary construction compounds for the flexible power generation plant, gas connection and electrical connection;
- site drainage and waste management infrastructure and other services;

HOUSEHOLDS and businesses within a consultation zone specified in the SoCC will receive a letter informing them about the public consultation process, how to obtain further information, and how to provide

feedback to Thurrock Power. These letters will be delivered on or around 2nd October 2018. Public Consultation Exhibitions about the project will be held at the following locations and times:

Location	Venue	Date	Time
Gravesend	The Court Room, Gravesend Old Town Hall, High Street, Gravesend, DA11 3AZ	Tuesday 16th October 2018	11am to 8pm
West Tibury	West Tibury Village Hall, Rectory Road, West Tibury, RM15 8UG	Tuesday 23rd October 2018	11am to 8pm
Tibury Hub	Tibury Hub, 16 Civic Square, Tibury, RM15 8ZZ	Friday 2nd November 2018	11am to 8pm
Linford	Linford Village Hall, Lower Crescent, Linford, S817 9QP	Wednesday 7th November 2018	11am to 5.30pm

FROM 16th October 2018, information about the proposed Project, including a 'have your say' document, a feedback form and a Preliminary Environmental Information Report containing a non-technical summary, will be made available for inspection on the Project website and at the following locations (opening times may vary):

Location	Address
Thurrock Council	Civic Offices, New Road, Grays, RM17 6SL
Tibury Hub	16 Civic Square, Tibury, RM15 8ZZ
Gravesend Library	Windmill Street, Gravesend, DA12 1BE
Chadwell St Mary Library	Brentwood Road, Chadwell St Mary, RM16 4JP

The formal consultation period will end at 11.59pm on 14th November 2018, and all feedback must be received by Thurrock Power by this time. Feedback may be made public, subject to current relevant data protection legislation.
Website: www.thurrockpower.co.uk; Email: contact@thurrockpower.co.uk; Telephone: 0207 1860580.
Free Post: THURROCK POWER.

Thursday, 4 October 2018 Thurrockindependent 31



PUBLIC NOTICE
Thurrock Power Limited - a Statera Energy Group Company
SECTION 48 Planning Act 2008

Regulation 4 Infrastructure Planning (Applications: Prescribed Forms and Procedure) Regulations 2009
Notice of proposed application for Development Consent Order to construct, operate and decommission the Thurrock Flexible Generation Plant, Tibury Marshes.

1. Notice is hereby given that Thurrock Power Limited (TPL), of 1st Floor, 145 Kensington Church Street, London, W9 7LP intends to apply to the Secretary of State for Business, Energy and Industrial Strategy for a Development Consent Order (DCO) under section 37 of the Planning Act 2008 (the 'Act') to authorise the construction, operation and decommissioning of a gas fired flexible electricity generation plant and battery storage facility (the 'Project').

2. The Project will include reciprocating gas engines, batteries, and associated electrical and control equipment. A new temporary access road and a gas pipeline connection to the gas national transmission system will be developed. The electrical export connection will be via underground cables to the immediately adjacent National Grid Tibury Substation. TPL has been established by Statera Energy Limited to develop the Project.

3. The main development site for the Project covers an area of approximately 18 hectares and is located on the Tibury Marshes, just east of the existing Tibury Substation.

4. The proposed DCO would, among other things, licence and authorise:

- reciprocating gas engines with rated electrical output totalling up to 600 MW;
- batteries with rated electrical output of 150 MW and storage capacity of up to 600 MWh;
- gas and electricity connections, access roads and minor public highway widening for delivery of large loads;
- designation of replacement common land (exchange land) and possible creation of habitat for protected species translocation;
- if required, the permanent and/or temporary compulsory acquisition of land and/or rights over land for this Project;
- if required, overriding of easements and other rights over or affecting land for this Project;
- if required, permanent and/or temporary changes to the highway network for this Project;
- temporary construction compounds for the flexible power generation plant, gas connection and electrical connection;
- site drainage and waste management infrastructure and other services;

- the application and/or discharge of legislation relevant to the Project, as may be required;
- construction, operation and maintenance of associated development;
- if required, the temporary stopping up of public footpaths during construction;
- such ancillary, incidental and consequential works, provisions, permits, licences, waivers or releases as are necessary and/or convenient for the successful construction, operation, maintenance and decommissioning of the Project.

5. Due to the nature and size of the Project, TPL is undertaking an Environmental Impact Assessment (EIA). The Project is therefore classified as EIA development under the Infrastructure Planning (Environmental Impact Assessment) Regulations 2017. As such, the proposed application for DCO will be accompanied by an Environmental Statement (ES), which will provide a detailed description of the Project and its potential environmental impacts.

6. Information compiled to date about the Project's potential environmental impacts is contained in a Preliminary Environmental Information Report ('PEIR'), which includes a non-technical summary. These documents will be available to view or download free of charge on the Project website (www.thurrockpower.co.uk) from 16th October 2018.

7. The above documents, along with a 'have your say' document, plan(s) showing the application area and a Statement of Community Consultation will be available to view free of charge during the formal consultation period, from 16th October to 14th November 2018, at the following public venues (opening times may vary):

Location	Address
Thurrock Council	Civic Offices, New Road, Grays, RM17 6SL
Tibury Hub	16 Civic Square, Tibury, RM15 8ZZ
Gravesend Library	Windmill Street, Gravesend, DA12 1BE
Chadwell St Mary Library	Brentwood Road, Chadwell St Mary, RM16 4JP

8. The above documents will also be available to view free of charge during the formal consultation period at the main offices of Thurrock Council at Civic Offices, New Road, Grays, RM17 6SL, telephone: 01375 652652 and at four public consultation exhibitions which will be held by TPL at the following locations and times:

Location	Venue	Date	Time
Gravesend	The Court Room, Gravesend Old Town Hall, High Street, Gravesend, DA11 3AZ	Tuesday 16th October 2018	11am to 8pm
West Tibury	West Tibury Village Hall, Rectory Road, West Tibury, RM15 8UG	Tuesday 23rd October 2018	11am to 8pm
Tibury Hub	Tibury Hub, 16 Civic Square, Tibury, RM15 8ZZ	Friday 2nd November 2018	11am to 8pm
Linford	Linford Village Hall, Lower Crescent, Linford, S817 9QP	Wednesday 7th November 2018	11am to 5.30pm

9. DVD copies of the full PEIR will be available at the above public exhibition venues and may be taken away free of charge. Hard copies of the full PEIR and appendices may be requested and a reasonable charge up to a maximum of £500 will apply. Copy documents and/or PEIR DVD's may be requested by emailing TPL at contact@thurrockpower.co.uk, or by writing to us at the postal address in paragraph 1, above, or by telephoning us on 0207 186 0580.

10. If you wish to respond to this notice and/or make representations about the Project, these should be provided to TPL. Please include your name and a postal or email address where correspondence about the response can be sent. Representations can be made in the following ways: website: www.thurrockpower.co.uk; email: contact@thurrockpower.co.uk; Freepost to: Freepost THURROCK POWER, telephone: 0207 186 0580.

11. Your responses will be analysed by TPL and/or their appointed agents and copies may be made available to the Planning Inspectorate, Secretary of State and/or other relevant statutory bodies in due course. We will request that your personal details are not placed on the public record. Your personal details will be held securely by TPL and/or their appointed agents in accordance with relevant current data protection legislation and will be used solely in connection with the consultation process and subsequent DCO application and, except as noted above, will not be passed to any third parties. If you are responding on behalf of an organisation, the organisation may be named in the Consultation Report which will accompany our DCO application.

12. Please note that all responses must be received by TPL by 11.59pm on 14th November 2018. TPL cannot guarantee that late responses will be considered.

www.thurrockindependent.com
Thursday, 4 October 2018 Thurrock **INDEPENDENT** 5

Cash windfall will be a boost for communities' local parks

COMMUNITY leaders at Hardie Park in Stanford-le-Hope have won a grant of close to £200,000 to be invested in their future development and that of five other parks in the borough.

The volunteers, known as 'Friends of Hardie Park' led the way in a partnership with Thurrock Council to apply for cash from charitable foundation NESTA, the Big Lottery Fund and the Heritage Lottery Fund.

The three organisations are behind the 'Reimagining Parks' initiative which aims to help those with creative and innovative ideas for running public spaces and plans to help them thrive.

Projects that have been awarded funding have all demonstrated excellent potential for changing the way that public space is used and managed, with NESTA and its partners praising them for "putting communities at the heart of ideas to make parks more sustainable and vibrant".

The Friends of Hardie Park have been trailblazers in community involvement in Thurrock, where local organisations are stepping up to the plate to run parks which Thurrock Council had effectively mothballed.

As well as Hardie Park, the grant of £184,155 will be shared with Bonnygate Park in South Ockendon, Aveley Recreation Park, Tilbury's Daisy Field, Grays

Thurrock's parks are being saved by local communities. Clockwise from top left, volunteers at Hardie Park, Grays Beach, Gobions Park, litter pickers at Aveley Rec, Bonnygate Park and students helping clean up the Daisy Field in Tilbury.

Community engagement has been behind the revival of interest in local parks.

Hardie Park led the way but not far behind have been volunteers at Grays Beach where the Lighthouse cafe project has been lauded as a huge success.

Recently residents in Aveley

didn't know which parks other than Hardie Park were involved. A statement from their communications team said: "We haven't included the names of the parks as we understand that's still under discussion. It will be five but don't have the details on which ones at this stage - but we will provide an update at a later date."

However, the Thurrock Independent, after rudimentary research involving one phone call, found which parks will benefit.

Rob Groves, chief executive officer of Friends of Hardie Park, said: "We are delighted with the award. It is recognition of the work we have achieved to date in transforming and reviving a disused park into a thriving public space with a community café for all to enjoy."

"The five chosen parks are at various stages of transformation and each will work with us and NESTA to benefit as they receive this funding."

"Different groups of volunteers will take varied approaches to the responsibility of the management of their parks."

"A package of learning and support will be created over the year period with help from NESTA in order to spread the approach to other areas. It's our opportunity to empower our parks with the management skills to ensure sustainability."

Former chief gets new top council post

FORMER Thurrock Council chief executive Graham Farrant is to leave his post as CEO of the Land Registry to take up a new £180,000 a year post as chief executive of the new unitary council for Bournemouth, Christchurch and Poole.

He held the top job in Thurrock for nearly five years, leaving in the spring of 2015 and was succeeded by current incumbent Lyn Carpenter.

Leading local Dorset councillor Cllr Janet Walton, said Mr Farrant was chosen due to his "extensive experience" in the public and private sectors.

Mr Farrant is expected to be formally appointed to the role at the next meeting of the authority on October 17.

A13 blaze

THE A13 London-bound carriageway was shut by firefighters on Monday (1 October) morning following a vehicle fire between the Yew Bush junction and The Manserway junction.

Two crews from Basildon and one from Great Ouse dealt with the blaze which was extinguished just after noon.

THURROCK POWER LIMITED

A Stratera Energy Company

PUBLIC CONSULTATION EXHIBITIONS

PROPOSAL TO BUILD A GAS FIRED ELECTRICITY GENERATING POWER STATION AND BATTERY STORAGE FACILITY ON TILBURY MARSHES

Thurrock Power Limited is seeking the views of the public on its proposals to build, operate and decommission a gas fired electricity generating peaking plant and battery storage facility on Tilbury Marshes and on the findings of its preliminary environmental information studies.

We are holding four public consultation exhibitions where you will be able to find out more about the proposed project and provide feedback to us. Members of our project team will be on hand to give further information and answer any questions you may have.

Website: www.thurrockpower.co.uk Tel: 0207 1860580

EXHIBITIONS IN THE LOCAL AREA

Tuesday, 16th October 2018 from 11am to 8pm
The Court Room, Gravesend Old Town Hall, High Street, Gravesend, DA11 0AZ

Tuesday, 23rd October 2018 from 11am to 8pm
West Tilbury Village Hall, Rectory Road, West Tilbury, RM18 8UD

Friday, 2nd November 2018 from 11am to 8pm
Tilbury Hub, 16 Civic Square, Tilbury, RM18 8ZZ

Wednesday 7th November from 11am to 5.30pm
Linford Village Hall, Lower Crescent, Linford, SS17 0QP



Thursday 11 October 2018

Five a blast with new fitness classes

Jail for raiders who put a family through living hell

Books boost for school

Five a blast with new fitness classes



Books boost for school

Five a blast with new fitness classes

www.thurrockpower.com

La Tasca Lakeside

TRY OUR NEW



T&C'S APPLY



LATASCA.COM

UNIT 6

THURROCK POWER LIMITED
A Stratera Energy Company

PUBLIC CONSULTATION EXHIBITIONS

PROPOSAL TO BUILD A GAS FIRED ELECTRICITY GENERATING POWER STATION AND BATTERY STORAGE FACILITY ON TILBURY MARSHES

Thurrock Power Limited is seeking the views of the public on its proposals to build, operate and decommission a gas fired electricity generating power station and battery storage facility on Tilbury Marshes and on the findings of its preliminary environmental information studies.

We are holding four public consultation exhibitions where you will be able to find out more about the proposed project and provide feedback to us. Members of our project team will be on hand to give further information and answer any questions you may have.

Website: www.thurrockpower.co.uk, Tel: 0207 1860500

EXHIBITIONS IN THE LOCAL AREA

Tuesday, 16th October 2018 from 11am to 8pm
The Court Room, Gravesend Old Town Hall, High Street, Gravesend, DA11 0AZ

Friday, 2nd November 2018 from 11am to 8pm
Tilbury Hub, 16 Civic Square, Tilbury, SS17 6ZJ

Wednesday 7th November from 11am to 5.30pm
Unford Village Hall, Lower Crescent, Unford, SS17 0QP

Tuesday, 23rd October 2018 from 11am to 8pm
West Tilbury Village Hall, Rectory Road, West Tilbury, RM11 8UD

The Independent 11/10/2018
Section 48 Notice and Consultation Notice

PUBLIC NOTICE

Thurrock Power Limited - a Statera Energy Group Company

PROPOSED CONSULTATION AND STATEMENT OF COMMUNITY CONSULTATION NOTICE

Thurrock Power Limited (Thurrock Power) is proposing to develop a new power plant on land north of Thurrock (the Project). The Project will provide up to 1000 MW of gas fired generation capacity via a new gas fired power plant. The Project will also include up to 1000 MW of gas fired generation capacity via a new gas fired power plant. The Project will also include up to 1000 MW of gas fired generation capacity via a new gas fired power plant.

Section 48 Planning Act 2008

Thurrock Power Limited - a Statera Energy Group Company
SECTION 48 Planning Act 2008

Regulation 4 Infrastructure Planning (Applications: Prescribed Forms and Procedures) Regulations 2009
Notice of proposed application for Development Consent Order to construct, operate and decommission the Thurrock Flexible Generation Plant, Tilbury Marshes.

1. Thurrock Power Limited (TPL) of 16 Flock, 145 Eastern Avenue, London, W3 7LZ intends to apply to the Secretary of State for Business, Energy and Industrial Strategy for a Development Consent Order (DCO) under section 31 of the Planning Act 2008 (the Act) to authorise the construction, operation and decommissioning of a gas fired flexible generation plant and energy storage facility (the Project).

2. The Project will include reconfiguring gas pipelines, batteries, and associated electrical and control equipment. A new temporary access road and a gas pipeline connection to the gas national grid will be developed. The electrical and control equipment will be the undergrounded and a gas pipeline connection to the gas national grid will be developed. The electrical and control equipment will be the undergrounded and a gas pipeline connection to the gas national grid will be developed.

3. The main development site for the Project covers an area of approximately 11 hectares and is located on the Tilbury Marshes, just east of the existing Tilbury Substation.

4. The proposed DCO would, among other things, involve and authorise:

- reconfiguring gas pipelines with rated electrical output totaling up to 100 MW;
- batteries with rated electrical output of 150 MW and storage capacity of up to 600 MWh;
- gas and electricity connections, access roads and related public highway widening; and
- the delivery of large loads.

5. Installation of equipment, connection lead (cable) and possible creation of habitat for protected species translocation.

6. If required, the permanent and/or temporary acquisition of land and/or rights over land for this Project.

7. If required, overloading of waterways and other rights over or affecting land for this Project.

8. If required, permanent and/or temporary changes to the highway network for this Project.

9. Temporary construction compounds for the flexible power generation plant, gas competition and electrical connections, cable drainage and waste management infrastructure and other services.

10. An application under the provisions of the Act for a licence to use the Project, as they are proposed.

11. Construction, operation and decommissioning of the Project.

12. If required, the temporary stopping up of public footpaths during construction.

13. Such ancillary, incidental and consequential works, provisions, permits, consents, licences or releases as are necessary with or without the consent of the Secretary of State for Business, Energy and Industrial Strategy, in connection with the Project.

14. The above documents will also be available to view free of charge during the formal consultation period, from 19th October to 14th November 2018, at the following public venues (opening hours vary):

15. The above documents will also be available to view free of charge during the formal consultation period at the main offices of Thurrock Council at Civic Offices, New Road, Grays, RM17 6SL, telephone: 01708 625252 and at the public consultation information which will be held by TPL at the following locations and times:

Location	Venue	Date	Time
Grays	The Court Room, Grayswood Old Town Hall, High Street, Grayswood, DA11 0AZ	Tuesday 16th October 2018	10am to 5pm
West Tilbury	West Tilbury Village Hall, Rectory Road, West Tilbury, RM19 8LD	Tuesday 23rd October 2018	10am to 5pm
Tilbury Hill	Tilbury Hill, 18 Oak Square, Tilbury, RM17 6ZZ	Friday 2nd November 2018	10am to 5pm
Ufford	Ufford Village Hall, Lower Crescent, Ufford, SS17 9DF	Wednesday 7th November 2018	10am to 5pm

16. Your responses will be analysed by TPL and their appointed agents and copies may be made available to the Planning Inspectorate, Secretary of State and other relevant statutory bodies as set out above. We will ensure that your personal details are not placed in the public domain. Your personal details will be held securely by TPL and/or their appointed agents to ensure compliance with relevant current data protection legislation will be used solely in connection with the consultation process and subsequent DCO application and, except as noted above, will not be passed to any third parties. If you are responding on behalf of an organisation, the organisation may be named in the Consultation Report which will accompany our DCO application.

17. Please note that all responses must be received by TPL by 11.59pm on 14th November 2018. TPL cannot guarantee that late responses will be considered.

consider the potential impacts, both positive and negative, of the Project including air quality, noise, visual and cumulative impact, traffic, local residents, archaeology and heritage and socio-economics.

The DCO application will be processed and assessed by the Planning Inspectorate who will make a recommendation to the Secretary of State and decisions on whether to grant the application will be made by the Secretary of State.

Formal consultation with local people, businesses and other organisations is an essential part of the DCO application process and will help to ensure the final design of the Project. Only after all consultation responses have been considered will the Project design be finalised and the application for DCO be submitted.

The Government's policies in relation to Nationally Significant Infrastructure Projects are set out in National Policy Statements (NPS). NPS (NPS 1) (Energy) states that "you will continue to play an important role in the electricity sector - providing the flexibility to support an increasing amount of low-carbon generation and to maintain security of supply". As the need for this type of development has been established by national policy, the principle of developing flexible generation is not a matter for consultation.

Thurrock Power has prepared a Statement of Community Consultation (SCCC), which sets out how it proposes to consult people living and working in the vicinity of the site about the proposed DCO application. This document is available for inspection on the Project website (www.thurrockpower.co.uk) and at the following public venues from the date of publication of this notice until the end of the formal consultation period (opening hours vary):

Feedback to Thurrock Power: These letters will be delivered on or around 2nd October 2018. Public Consultation Information about the project will be held at the following locations and times:

Date	Time
Tuesday 16th October 2018	10am to 5pm
Tuesday 23rd October 2018	10am to 5pm
Friday 2nd November 2018	10am to 5pm
Wednesday 7th November 2018	10am to 5pm

18. A more technical summary will be made available for inspection on the Project website and at the following locations (opening hours vary):

19. If you wish to respond to this notice, please email your response to the Project, together with your name and a postal or email address where correspondence about the response can be sent.

20. Responses can be made in the following ways:

- via www.thurrockpower.co.uk;
- via email: consult@thurrockpower.co.uk;
- by post: [**Address**

Council Civic Offices, New Road, Grays, RM17 6SL

Site 16 Civic Square, Tilbury, RM19 8ZZ

West Tilbury Windmill Street, Grayswood, DA12 1BE

Tilbury Hill Bramwood Road, Chadwell St Mary, RM16 4JP

Ufford Bramwood Road, Chadwell St Mary, RM16 4JP

Feedback to Thurrock Power: These letters will be delivered on or around 2nd October 2018. Public Consultation Information about the project will be held at the following locations and times:

Date	Time
Tuesday 16th October 2018	10am to 5pm
Tuesday 23rd October 2018	10am to 5pm
Friday 2nd November 2018	10am to 5pm
Wednesday 7th November 2018	10am to 5pm

18. A more technical summary will be made available for inspection on the Project website and at the following locations \(opening hours vary\):

19. If you wish to respond to this notice, please email your response to the Project, together with your name and a postal or email address where correspondence about the response can be sent.

20. Responses can be made in the following ways:
 - via \[www.thurrockpower.co.uk\]\(http://www.thurrockpower.co.uk\);
 - via email: \[consult@thurrockpower.co.uk\]\(mailto:consult@thurrockpower.co.uk\);
 - by post: \[Thursday, 11 October 2018 Thurrock News 31

PUBLIC NOTICE

Thurrock Power Limited - a Statera Energy Group Company

SECTION 48 Planning Act 2008

Regulation 4 Infrastructure Planning \\(Applications: Prescribed Forms and Procedures\\) Regulations 2009
Notice of proposed application for Development Consent Order to construct, operate and decommission the Thurrock Flexible Generation Plant, Tilbury Marshes.

1. Thurrock Power Limited \\(TPL\\) of 16 Flock, 145 Eastern Avenue, London, W3 7LZ intends to apply to the Secretary of State for Business, Energy and Industrial Strategy for a Development Consent Order \\(DCO\\) under section 31 of the Planning Act 2008 \\(the Act\\) to authorise the construction, operation and decommissioning of a gas fired flexible generation plant and energy storage facility \\(the Project\\).

2. The Project will include reconfiguring gas pipelines, batteries, and associated electrical and control equipment. A new temporary access road and a gas pipeline connection to the gas national grid will be developed. The electrical and control equipment will be the undergrounded and a gas pipeline connection to the gas national grid will be developed.

3. The main development site for the Project covers an area of approximately 11 hectares and is located on the Tilbury Marshes, just east of the existing Tilbury Substation.

4. The proposed DCO would, among other things, involve and authorise:
 - reconfiguring gas pipelines with rated electrical output totaling up to 100 MW;
 - batteries with rated electrical output of 150 MW and storage capacity of up to 600 MWh;
 - gas and electricity connections, access roads and related public highway widening; and
 - the delivery of large loads.

5. Installation of equipment, connection lead \\(cable\\) and possible creation of habitat for protected species translocation.

6. If required, the permanent and/or temporary acquisition of land and/or rights over land for this Project.

7. If required, overloading of waterways and other rights over or affecting land for this Project.

8. If required, permanent and/or temporary changes to the highway network for this Project.

9. Temporary construction compounds for the flexible power generation plant, gas competition and electrical connections, cable drainage and waste management infrastructure and other services.

10. An application under the provisions of the Act for a licence to use the Project, as they are proposed.

11. Construction, operation and decommissioning of the Project.

12. If required, the temporary stopping up of public footpaths during construction.

13. Such ancillary, incidental and consequential works, provisions, permits, consents, licences or releases as are necessary with or without the consent of the Secretary of State for Business, Energy and Industrial Strategy, in connection with the Project.

14. The above documents will also be available to view free of charge during the formal consultation period, from 19th October to 14th November 2018, at the following public venues \\(opening hours vary\\):

15. The above documents will also be available to view free of charge during the formal consultation period at the main offices of Thurrock Council at Civic Offices, New Road, Grays, RM17 6SL, telephone: 01708 625252 and at the public consultation information which will be held by TPL at the following locations and times:

Location	Venue	Date	Time
Grays	The Court Room, Grayswood Old Town Hall, High Street, Grayswood, DA11 0AZ	Tuesday 16th October 2018	10am to 5pm
West Tilbury	West Tilbury Village Hall, Rectory Road, West Tilbury, RM19 8LD	Tuesday 23rd October 2018	10am to 5pm
Tilbury Hill	Tilbury Hill, 18 Oak Square, Tilbury, RM17 6ZZ	Friday 2nd November 2018	10am to 5pm
Ufford	Ufford Village Hall, Lower Crescent, Ufford, SS17 9DF	Wednesday 7th November 2018	10am to 5pm

16. Your responses will be analysed by TPL and their appointed agents and copies may be made available to the Planning Inspectorate, Secretary of State and other relevant statutory bodies as set out above. We will ensure that your personal details are not placed in the public domain. Your personal details will be held securely by TPL and/or their appointed agents to ensure compliance with relevant current data protection legislation will be used solely in connection with the consultation process and subsequent DCO application and, except as noted above, will not be passed to any third parties. If you are responding on behalf of an organisation, the organisation may be named in the Consultation Report which will accompany our DCO application.

17. Please note that all responses must be received by TPL by 11.59pm on 14th November 2018. TPL cannot guarantee that late responses will be considered.\]\(mailto:Thurrock Power, 16 Civic Offices, New Road, Grays, RM17 6SL.

</p>
</div>
<div style=\)](mailto:Thurrock Power, 16 Civic Offices, New Road, Grays, RM17 6SL.

</p>
</div>
</div>
<div style=)

The Times 2018

The Times 09/10/2018
Section 48 Notice

THE TIMES Tuesday October 9 2018

Court Circular



Salmon Castle
30 October 2018
The Duke of Edinburgh, formerly Lord Mountbatten, the Vice-Chief of the Defence Staff, is to be honoured by the Queen at a ceremony at the Palace of Holy Sepulchre, Jerusalem, on 30 October. The Duke of Edinburgh is the first British monarch to be crowned in Jerusalem. The Duke of Edinburgh is the first British monarch to be crowned in Jerusalem. The Duke of Edinburgh is the first British monarch to be crowned in Jerusalem.

Canoe House
20 October 2018
The Duke of Wales, Prince William, will be present at the opening of the new Canoe House, which will be built in St Columba's Church, Kilmartin, Renfrewshire, on 20 October.

Canoe House
20 October 2018
The Duke of Wales, Prince William, will be present at the opening of the new Canoe House, which will be built in St Columba's Church, Kilmartin, Renfrewshire, on 20 October.

Canoe House
20 October 2018
The Duke of Wales, Prince William, will be present at the opening of the new Canoe House, which will be built in St Columba's Church, Kilmartin, Renfrewshire, on 20 October.

Births, Marriages and Deaths

BIRTHS
YAN DEN BRANDE On 4th October 2018, to the wife of Mr. Yvan Den Brande (née Mrs. Yvonne Den Brande), a son, Yvan Den Brande, aged 10 months.

Fortthcoming Marriages
MR A. WILSON AND MS J.P. WILLIAMS
The engagement is announced between Mr. A. Wilson and Miss J.P. Williams, daughter of Mr. and Mrs. John Williams, 15, The Grange, Wotton Bassett, Wiltshire.

Deaths
HERBERT
Herbert (John) died peacefully at home on 3rd October 2018, aged 87. He was the husband of the late Mrs. Mary Herbert, nee Williams. He was cremated at St. James' Church, Wotton Bassett, Wiltshire.

MIDDLE
Miss M. Middle, nee Jones, died peacefully at home on 5th October 2018, aged 87. She was the wife of the late Mr. John Middle, nee Jones. She was cremated at St. James' Church, Wotton Bassett, Wiltshire.

HINE
Hine (John) died peacefully at home on 6th October 2018, aged 87. He was the husband of the late Mrs. Mary Hine, nee Williams. He was cremated at St. James' Church, Wotton Bassett, Wiltshire.

MAITE
Maite (John) died peacefully at home on 7th October 2018, aged 87. He was the husband of the late Mrs. Mary Maite, nee Williams. He was cremated at St. James' Church, Wotton Bassett, Wiltshire.

WIFE
Wife (John) died peacefully at home on 8th October 2018, aged 87. She was the wife of the late Mr. John Wife, nee Jones. She was cremated at St. James' Church, Wotton Bassett, Wiltshire.

WIFE
Wife (John) died peacefully at home on 9th October 2018, aged 87. She was the wife of the late Mr. John Wife, nee Jones. She was cremated at St. James' Church, Wotton Bassett, Wiltshire.

WIFE
Wife (John) died peacefully at home on 10th October 2018, aged 87. She was the wife of the late Mr. John Wife, nee Jones. She was cremated at St. James' Church, Wotton Bassett, Wiltshire.

WIFE
Wife (John) died peacefully at home on 11th October 2018, aged 87. She was the wife of the late Mr. John Wife, nee Jones. She was cremated at St. James' Church, Wotton Bassett, Wiltshire.

WIFE
Wife (John) died peacefully at home on 12th October 2018, aged 87. She was the wife of the late Mr. John Wife, nee Jones. She was cremated at St. James' Church, Wotton Bassett, Wiltshire.

WIFE
Wife (John) died peacefully at home on 13th October 2018, aged 87. She was the wife of the late Mr. John Wife, nee Jones. She was cremated at St. James' Church, Wotton Bassett, Wiltshire.

WIFE
Wife (John) died peacefully at home on 14th October 2018, aged 87. She was the wife of the late Mr. John Wife, nee Jones. She was cremated at St. James' Church, Wotton Bassett, Wiltshire.

WIFE
Wife (John) died peacefully at home on 15th October 2018, aged 87. She was the wife of the late Mr. John Wife, nee Jones. She was cremated at St. James' Church, Wotton Bassett, Wiltshire.

WIFE
Wife (John) died peacefully at home on 16th October 2018, aged 87. She was the wife of the late Mr. John Wife, nee Jones. She was cremated at St. James' Church, Wotton Bassett, Wiltshire.

WIFE
Wife (John) died peacefully at home on 17th October 2018, aged 87. She was the wife of the late Mr. John Wife, nee Jones. She was cremated at St. James' Church, Wotton Bassett, Wiltshire.

WIFE
Wife (John) died peacefully at home on 18th October 2018, aged 87. She was the wife of the late Mr. John Wife, nee Jones. She was cremated at St. James' Church, Wotton Bassett, Wiltshire.

WIFE
Wife (John) died peacefully at home on 19th October 2018, aged 87. She was the wife of the late Mr. John Wife, nee Jones. She was cremated at St. James' Church, Wotton Bassett, Wiltshire.

THACKER
Thacker (John) died peacefully at home on 20th October 2018, aged 87. He was the husband of the late Mrs. Mary Thacker, nee Williams. He was cremated at St. James' Church, Wotton Bassett, Wiltshire.

TURNER
Turner (John) died peacefully at home on 21st October 2018, aged 87. He was the husband of the late Mrs. Mary Turner, nee Williams. He was cremated at St. James' Church, Wotton Bassett, Wiltshire.

TURNER
Turner (John) died peacefully at home on 22nd October 2018, aged 87. He was the husband of the late Mrs. Mary Turner, nee Williams. He was cremated at St. James' Church, Wotton Bassett, Wiltshire.

TURNER
Turner (John) died peacefully at home on 23rd October 2018, aged 87. He was the husband of the late Mrs. Mary Turner, nee Williams. He was cremated at St. James' Church, Wotton Bassett, Wiltshire.

TURNER
Turner (John) died peacefully at home on 24th October 2018, aged 87. He was the husband of the late Mrs. Mary Turner, nee Williams. He was cremated at St. James' Church, Wotton Bassett, Wiltshire.

TURNER
Turner (John) died peacefully at home on 25th October 2018, aged 87. He was the husband of the late Mrs. Mary Turner, nee Williams. He was cremated at St. James' Church, Wotton Bassett, Wiltshire.

TURNER
Turner (John) died peacefully at home on 26th October 2018, aged 87. He was the husband of the late Mrs. Mary Turner, nee Williams. He was cremated at St. James' Church, Wotton Bassett, Wiltshire.

TURNER
Turner (John) died peacefully at home on 27th October 2018, aged 87. He was the husband of the late Mrs. Mary Turner, nee Williams. He was cremated at St. James' Church, Wotton Bassett, Wiltshire.

TURNER
Turner (John) died peacefully at home on 28th October 2018, aged 87. He was the husband of the late Mrs. Mary Turner, nee Williams. He was cremated at St. James' Church, Wotton Bassett, Wiltshire.

TURNER
Turner (John) died peacefully at home on 29th October 2018, aged 87. He was the husband of the late Mrs. Mary Turner, nee Williams. He was cremated at St. James' Church, Wotton Bassett, Wiltshire.

TURNER
Turner (John) died peacefully at home on 30th October 2018, aged 87. He was the husband of the late Mrs. Mary Turner, nee Williams. He was cremated at St. James' Church, Wotton Bassett, Wiltshire.

TURNER
Turner (John) died peacefully at home on 31st October 2018, aged 87. He was the husband of the late Mrs. Mary Turner, nee Williams. He was cremated at St. James' Church, Wotton Bassett, Wiltshire.

TURNER
Turner (John) died peacefully at home on 1st November 2018, aged 87. He was the husband of the late Mrs. Mary Turner, nee Williams. He was cremated at St. James' Church, Wotton Bassett, Wiltshire.

TURNER
Turner (John) died peacefully at home on 2nd November 2018, aged 87. He was the husband of the late Mrs. Mary Turner, nee Williams. He was cremated at St. James' Church, Wotton Bassett, Wiltshire.

TURNER
Turner (John) died peacefully at home on 3rd November 2018, aged 87. He was the husband of the late Mrs. Mary Turner, nee Williams. He was cremated at St. James' Church, Wotton Bassett, Wiltshire.

Legal Notices

Section 19 Planning Act 2008
Regulation 4 Infrastructure Planning Applications: Modified Rules and Powers and Regulations 2008

Notice of proposed application for Development Consent Order to construct, operate and maintain the Thurrock Power Generation Plant, Thurrock, Essex

1. Notice to hereby give the Thurrock Power Limited (TPL), of The Park, 148 Cambridge Street, London, SE1 7NS, to apply to the Secretary of State (Secretary) under section 19 of the Planning Act 2008, to authorise the construction, operation and decommissioning of a gas fired Baseload electricity generation plant and battery storage facility (the Project).

2. The main development site for the Project covers an area of approximately 16 hectares and is located on the Tilbury Marshes, part of the existing Tilbury Substation.

3. The Project will include reconstructing gas engines, boilers, and associated electrical and control equipment. A new temporary access road and a gas-pipeline connection to the gas national transmission system will be developed. The electricity export connection will be the underground cables to the interconnector, adjacent to the existing Gas Transfer Station. TPL has been established by British Energy Limited to develop the Project.

4. The proposed DCO would, among other things, include and authorise:

- reconstructing gas engines with rated electrical output totalling up to 100 MW;
- a pipeline with rated electrical output of 100 MW and storage capacity of up to 500 MWh;
- gas and electrical generation, steam cooled and river water highway cooling for delivery of large loads;
- acquisition of easements, dominion land (purchase land) and creation of easements for proposed access roads, electrical cables and other infrastructure for proposed access roads; and
- if required, the grant of a new temporary compulsory purchase order (CPO) and other rights over land for the Project;
- if required, the grant of a new temporary compulsory purchase order (CPO) and other rights over land for the Project;
- if required, the grant of a new temporary compulsory purchase order (CPO) and other rights over land for the Project;
- if required, the grant of a new temporary compulsory purchase order (CPO) and other rights over land for the Project;

5. Due to the nature and size of the Project, TPL is undertaking an Environmental Impact Assessment (EIA). The Project is therefore subject to the EIA development under the Infrastructure Planning (Environmental Assessment) Regulations 2017. As such, the proposed application for DCO will be accompanied by an Environmental Statement (ES), which will provide a detailed description of the Project and its potential environmental impacts.

6. Information compiled by data about the Project's potential environmental impacts is available in a Planning Statement (PS) and a Statement of Community Consultation (SCC), which include a non-technical summary. These documents will be available to view free of charge during the formal consultation period from 16th October to 16th November 2018, at the following public viewing times (subject to any variation):

Location	Address
Thurrock Council	One Office, New Road, Grays, RM17 6SL
Tilbury Hub	18 Civic Square, Tilbury, RM19 1BB
Grovecross Library	Woodn's Street, Grovecross, DA12 1KE
Chafford St Mary Library	Broadwood Road, Chafford St Mary, Grays, RM16 0JF

8. The above documents will also be available to view free of charge during the formal consultation period at the site offices at Thurrock Council in Civic Office, New Road, Grays, RM17 6SL, telephone 01775 522822 and at four public consultation exhibitions which will be held at the following locations and times:

Location	Venue	Dates	Time
Grovecross	The Court Room, Grovecross Old Town Hall, High Street, Grovecross, DA11 0AE	Tuesday 16th - October 2018	11am to 5pm
West Tilbury	West Tilbury Village Hall, Rectory Road, West Tilbury, RM15 8UD	Tuesday 23rd - October 2018	11am to 5pm
Tilbury Hub	Tilbury Hub, 18 Civic Square, Tilbury, RM19 1BB	Friday 26th - October 2018	11am to 5pm
Leiford	Leiford Village Hall, Lower Chafford, Leiford, SS17 1DF	Wednesday 30th - November 2018	11am to 5.30pm

9. DVD copies of the full PSR will be available at the above public exhibition venues and may be taken away free of charge. Hard copies of the full PSR and appendix may be requested and a reasonable charge will be made for each DVD and each copy. Copy documents and/or DVD copies may be requested by email at consult@thurrock.gov.uk or by writing to the above postal address in paragraph 8, above, or by telephone on: 01775 188 6888.

10. If you wish to respond to this notice and/or make representations about the Project, these should be provided to TPL. Please include your name and a contact email address where correspondence relating to the response can be sent. Representations can be made to the following email address: consult@thurrock.gov.uk, or by telephone on: 01775 188 6888.

11. Your responses will be analysed by TPL and other appointed agents and copies will be made available to the Planning Inspectorate. Secretary of State and other relevant statutory bodies in the country. It will appear that your personal details are not passed on the public record. Your personal details will be held securely by TPL and your appointed agents in accordance with the relevant data protection legislation and will be used solely in connection with the consultation process and subsequent DCO application and, where so stated above, will not be passed on in any third party. If you are a Consultant Agent which will accompany the TPL, it will appear that your responses will be held by TPL.

12. Please note that all responses must be received by TPL by 11.59pm on 16th November 2018. TPL cannot guarantee that late responses will be considered.

Memorial Services

MULLER A Memorial Service for **MURIEL** will be held at St Peter's Church, Cambridge Road, Harrogate, on 12th October at 2.30pm, on 16th October 2018.

THANKSGIVING SERVICES
EDGE Elizabeth (nee Green's) a Service of Thanksgiving will be held at the Church of the Holy Trinity, Lower Hill, London, W12 0AZ, at 2pm, on 27th October 2018.

In Memoriam - War

CAPTAIN JOHN KILGOUR BAKER
1st Gordon Light Infantry (Scottish Rifles)
Killed in action 19th October 1918. He was the son of the late Mr. and Mrs. George Baker of Harrogate, Yorkshire.

SMITH Major John (1898-1918)
Killed in action 19th October 1918. He was the son of the late Mr. and Mrs. George Smith of Harrogate, Yorkshire.

SMITH Major John (1898-1918)
Killed in action 19th October 1918. He was the son of the late Mr. and Mrs. George Smith of Harrogate, Yorkshire.

SMITH Major John (1898-1918)
Killed in action 19th October 1918. He was the son of the late Mr. and Mrs. George Smith of Harrogate, Yorkshire.

SMITH Major John (1898-1918)
Killed in action 19th October 1918. He was the son of the late Mr. and Mrs. George Smith of Harrogate, Yorkshire.

SMITH Major John (1898-1918)
Killed in action 19th October 1918. He was the son of the late Mr. and Mrs. George Smith of Harrogate, Yorkshire.

SMITH Major John (1898-1918)
Killed in action 19th October 1918. He was the son of the late Mr. and Mrs. George Smith of Harrogate, Yorkshire.

SMITH Major John (1898-1918)
Killed in action 19th October 1918. He was the son of the late Mr. and Mrs. George Smith of Harrogate, Yorkshire.

SMITH Major John (1898-1918)
Killed in action 19th October 1918. He was the son of the late Mr. and Mrs. George Smith of Harrogate, Yorkshire.

SMITH Major John (1898-1918)
Killed in action 19th October 1918. He was the son of the late Mr. and Mrs. George Smith of Harrogate, Yorkshire.

SMITH Major John (1898-1918)
Killed in action 19th October 1918. He was the son of the late Mr. and Mrs. George Smith of Harrogate, Yorkshire.

SMITH Major John (1898-1918)
Killed in action 19th October 1918. He was the son of the late Mr. and Mrs. George Smith of Harrogate, Yorkshire.

SMITH Major John (1898-1918)
Killed in action 19th October 1918. He was the son of the late Mr. and Mrs. George Smith of Harrogate, Yorkshire.

SMITH Major John (1898-1918)
Killed in action 19th October 1918. He was the son of the late Mr. and Mrs. George Smith of Harrogate, Yorkshire.

Register

www.newsukadvertising.co.uk

THE ADVERTISER
The simple way to place your announcement in The Times. Available 24 hours a day, seven days a week. newsukadvertising.co.uk

The London Gazette

The London Gazette 09/10/2018
Section 48 Notice

ENVIRONMENT & INFRASTRUCTURE

**SOUTH DOWNS NATIONAL PARK AUTHORITY
SECTION 70 (8) PLANNING (LISTED BUILDINGS AND
CONSERVATION AREAS) ACT 1990
ALTERATIONS TO THE BOUNDARY OF SLINDON
CONSERVATION AREA**

The South Downs National Park Authority has completed a review of Slindon Conservation Area.

Notice is hereby given that, on 9th August 2018, the South Downs National Park Authority adopted a Conservation Area Character Appraisal and Management Plan for the Conservation Area.

In carrying out the review the South Downs National Park Authority has exercised the powers granted by Section 69 (2) of the Planning (Listed Buildings and Conservation Areas) Act 1990. The review has looked at the character, the appearance and the special architectural and historic interest of the Conservation Area and has concluded that variations to the boundary are appropriate and timely.

The boundary changes comprise: (1) an extension to the north-western boundary to encompass the former service buildings to Slindon College; (2) a short northwards extension along Mill Lane as far as, and including, the village pound; and (3) open land to the north of Meadoway.

Maps of the revised boundaries are held at the South Downs Centre, North Street, Midhurst GU29 9DH and may be inspected there during the following hours: 09:00-17:00 Monday to Thursday 09:00-16:30 Friday. The adopted Conservation Area Character Appraisal and Management Plan, which incorporates maps showing the extensions, is available to view on-line at:

<https://www.southdowns.gov.uk/wp-content/uploads/2018/08/Slindon-CAAMP-Web.pdf>

Tim Slaney

Director of Planning

South Downs National Park Authority

(3126278)

**DEPARTMENT FOR TRANSPORT
TOWN AND COUNTRY PLANNING ACT 1990**

The Secretary of State gives notice of an Order made under Section 247 of the above Act entitled "The Stopping up of Highway (North West) (No.74) Order 2018" authorising the stopping up of a part-width of the unnamed road connecting Pennine Road and Froom Street, as adjoins number 26 Pennine Road, at Chorley in the Borough of Chorley. This is to enable development as permitted by Chorley Council under reference 17/01032/FUL.

Copies of the Order may be obtained, free of charge, from the Secretary of State, National Transport Casework Team, Tyneside House, Skinnerburn Road, Newcastle Business Park, Newcastle upon Tyne NE4 7AR or nationalcasework@dtf.gov.uk (quoting NATTRAN/NW/S247/S283) and may be inspected during normal opening hours at Chorley Council, Union Street, Chorley PR7 1AL.

Any person aggrieved by or desiring to question the validity of or any provision within the Order, on the grounds that it is not within the powers of the above Act or that any requirement or regulation made has not been complied with, may, within 6 weeks of 09 October 2018 apply to the High Court for the suspension or quashing of the Order or of any provision included.

G Patrick, Casework Manager

(3126279)

**DEPARTMENT FOR TRANSPORT
TOWN AND COUNTRY PLANNING ACT 1990**

The Secretary of State gives notice of the proposal to make an Order under section 247 of the above Act to authorise the stopping up of a north eastern part width of Florence Street and a north western part width of Ramsay Street comprising part of the footway and an area of the unnamed highway which lies to the rear of The Commercial Public House at Wirlaton, in the Metropolitan Borough of Gateshead.

If made, the Order would authorise the stopping up only to enable development as permitted by Gateshead Metropolitan Borough Council, under reference DC/17/00258/FUL.

Copies of the draft Order and relevant plan will be available for inspection during normal opening hours at Level 2 Reception, Development, Transport & Public Protection, Communities & Environment, Gateshead Council, Civic Centre, Regent Street, Gateshead NE8 1HH in the 26 days commencing on 9 October 2018, and may be obtained, free of charge, from the address stated below (quoting NATTRAN/NE/S247/S461).

Any person may object to the making of the proposed order by stating their reasons in writing to the Secretary of State at nationalcasework@dtf.gov.uk or National Transport Casework Team, Tyneside House, Skinnerburn Road, Newcastle upon Tyne NE4 7AR, quoting the above reference. Objections should be received by midnight on 6 November 2018. Any person submitting any correspondence is advised that your personal data and correspondence will be passed to the applicant/agent to be considered. If you do not wish your personal data to be forwarded, please state your reasons when submitting your correspondence.

S Zamerzadeh, Casework Manager

(3126274)

**THURROCK POWER LIMITED (TPL)
SECTION 48 PLANNING ACT 2008
REGULATION 4 INFRASTRUCTURE PLANNING (APPLICATIONS:
PRESCRIBED FORMS AND PROCEDURE) REGULATIONS 2009
NOTICE OF PROPOSED APPLICATION FOR DEVELOPMENT
CONSENT ORDER TO CONSTRUCT, OPERATE AND
DECOMMISSION THE THURROCK FLEXIBLE GENERATION
PLANT, TILBURY MARSHES.**

1. Notice is hereby given that Thurrock Power Limited (TPL), of 1st Floor, 145 Kensington Church Street, London, W8 7LP intends to apply to the Secretary of State for Business, Energy and Industrial Strategy for a Development Consent Order (DCO) under section 37 of the Planning Act 2008 (the 'Act') to authorise the construction, operation and decommissioning of a gas fired flexible electricity generation plant and battery storage facility (the 'Project').

2. The Project will include reciprocating gas engines, batteries, and associated electrical and control equipment. A new temporary access road and a gas pipeline connection to the gas national transmission system will be developed. The electrical export connection will be via underground cables to the immediately adjacent National Grid Tilbury Substation. TPL has been established by Statens Energy Limited to develop the Project.

3. The main development site for the Project covers an area of approximately 18 hectares and is located on the Tilbury Marshes, just east of the existing Tilbury Substation.

4. The proposed DCO would, among other things, licence and authorise:

- reciprocating gas engines with rated electrical output totalling up to 600 MW;
 - batteries with rated electrical output of 150 MW and storage capacity of up to 600 MW;
 - gas and electricity connections, access road(s) and minor public highway widening for delivery of large loads;
 - designation of replacement common land (exchange land) and possible creation of habitat for protected species translocation;
 - if required, the permanent and/or temporary compulsory acquisition of land and/or rights over land for this Project;
 - if required, overriding of easements and other rights over or affecting land for this Project;
 - if required, permanent and/or temporary changes to the highway network for this Project;
 - temporary construction compounds for the flexible power generation plant, gas connection and electrical connection;
 - site drainage and waste management infrastructure and other services;
 - the application and/or disapplication of legislation relevant to the Project, as may be required;
 - construction, operation and maintenance of associated development;
 - if required, the temporary stopping up of public footpaths during construction;
 - such ancillary, incidental and consequential works, provisions, permits, consents, waivers or releases as are necessary and/or convenient for the successful construction, operation, maintenance and decommissioning of the Project.
5. Due to the nature and size of the Project, TPL is undertaking an Environmental Impact Assessment ('EIA'). The Project is therefore classified as EIA development under the Infrastructure Planning (Environmental Impact Assessment) Regulations 2017. As such, the proposed application for DCO will be accompanied by an Environmental Statement ('ES'), which will provide a detailed description of the Project and its potential environmental impacts.

ENVIRONMENT & INFRASTRUCTURE

6. Information compiled to date about the Project's potential environmental impacts is contained in a Preliminary Environmental Information Report (PEIR), which includes a non-technical summary. These documents will be available to view or download free of charge on the Project website (www.thurrockpower.co.uk) from 16th October 2018.

7. The above documents, along with a 'have your say' document, plan(s) showing the application area and a Statement of Community Consultation will be available to view free of charge during the formal consultation period, from 16th October to 14th November 2018, at the following public venues (opening times may vary):

Location	Address
Thurrock Council	Civic Offices, New Road, Grays, RM17 6SL
Tilbury Hub	16 Civic Square, Tilbury, RM18 8ZZ
Gravesend Library	Windmill Street, Gravesend, DA12 1BE
Chadwell St Mary Library	Brentwood Road, Chadwell St Mary, Grays, RM16 4JP

8. The above documents will also be available to view free of charge during the formal consultation period at the main offices of Thurrock Council at: Civic Offices, New Road, Grays, RM17 6SL, telephone: 01375 652652 and at four public consultation exhibitions which will be held by TPL at the following locations and times:

Location	Venue	Date	Time
Gravesend	The Court Room, Gravesend Old Town Hall, High Street, Gravesend, DA11 9AZ	Tuesday 16th October 2018	11am to 8pm
West Tilbury	West Tilbury Village Hall, Rectory Road, West Tilbury, RM18 8UD	Tuesday 23rd October 2018	11am to 8pm
Tilbury Hub	Tilbury Hub, 16 Civic Square, Tilbury, RM18 8ZZ	Friday 2nd November 2018	11am to 8pm
Linford	Linford Village Hall, Lower Crescent, Linford, SS17 0QP	Wednesday 7th November 2018	11am to 5.30pm

9. DVD copies of the full PEIR will be available at the above public exhibition venues and may be taken away free of charge. Hard copies of the full PEIR and appendices may be requested and a reasonable charge up to a maximum of £500 will apply. Copy documents and/or PEIR DVD's may be requested by emailing TPL at: contact@thurrockpower.co.uk, or by writing to us at the postal address in paragraph 1, above, or by telephoning us on: 0207 186 0560.

10. If you wish to respond to this notice and/or make representations about the Project, these should be provided to TPL. Please include your name and a postal or email address where correspondence about the response can be sent. Representations can be made in the following ways: website: www.thurrockpower.co.uk; email: contact@thurrockpower.co.uk; Freepost to: Freepost THURROCK POWER; telephone: 0207 186 0560.

11. Your responses will be analysed by TPL and/or their appointed agents and copies may be made available to the Planning Inspectorate, Secretary of State and/or other relevant statutory bodies in due course. We will request that your personal details are not placed on the public record. Your personal details will be held securely by TPL and/or their appointed agents in accordance with relevant current data protection legislation and will be used solely in connection with the consultation process and subsequent DCO application and, except as noted above, will not be passed to any third parties. If you are responding on behalf of an organisation, the organisation may be named in the Consultation Report which will accompany our DCO application.

12. Please note that all responses must be received by TPL by 11.59pm on 14th November 2018. TPL cannot guarantee that late responses will be considered.

Roads & highways

ROAD RESTRICTIONS

CYNGOR SIR PENFRO
 DEDDF PRIFYRDD 1980 ADLAN 116
 HYSBYSIAD AM GAIS I GAU LLWYBR TROED CYHOEDDUS TRAF
 PP87/55/1 YN WATER STREET, LLANDUDOC, SIR BENFRO
 Hysbysir drwy hyn y bydd Cais yn cael ei wneud i Lys yr Ynadon, Hawthorn Rise, Hwlfordd ar 19 Tachwedd 2018; am 2 ym, yn nghymuned Llandudoch, Sir Benfro ar y safle o'r ffordd yn ddanghrell, mhrif dderbynfa Neuadd y Sir, Hwlfordd, Sir Benfro, rhwng 9.00am a 5.00 pm o ddydd Llun i ddydd Gwener.

Sara Morris
 Rheolwr Cadwraeth a'r Cynllun Datblygu
 Cyngor Sir Penfro
 Neuadd y Sir
 Hwlfordd
 Sir Benfro, SA61 1TP
 Pembrokeshire County Council
 HIGHWAYS ACT 1980 SECTION 116
 NOTICE OF APPLICATION TO STOP-UP PUBLIC FOOTPATH
 NUMBERED PP87/55/1 AT WATER STREET, ST DOGMAELS,
 PEMBROKESHIRE

Notice is given that an Application will be made to the Magistrates Court sitting at Hawthorn Rise, Haverfordwest on 19 November 2018, at 2.00 pm for an Order that part of the public footpath numbered PP87/55/1 at Water Street, St Dogmaels, Pembrokeshire be stopped up on the grounds that it is unnecessary.

A plan showing the land to be stopped up can be inspected at the main reception of County Hall, Haverfordwest, Pembrokeshire between the hours of 9.00 am and 5.00 pm Monday to Friday.
 Sara Morris
 Development Plans & Conservation Manager
 Pembrokeshire County Council County Hall Haverfordwest
 Pembrokeshire, SA61 1TP 01792

OTHER

COMPANY LAW
 The Company Law
 the Registrar of C
 London, Belfast i
 Tuesday
 These supplent
www.thegazette.co.uk
 Alternatively use t
<https://www.thegazette.co.uk>
 and/or name.

THE EUROPEAN REGULATIONS
 Notice is hereby
 Economic Inter
 undermentioned
 the following in
 indicated.
 Name of gro
 THINKOMPA
 Number of gro
 Place of registr
 SUZ
 Description of
 appointment o
 of the EEG is i
 Date of receipt
 Louise Smyth
 Chief Executive
 Companies Ho


THE EUROPE
 REGULATION
 Notice is hereby
 Economic Inte
 undermentioned
 the following
 indicated.
 Name of g
 INTERNATIO
 Number of gn
 Place of regi
 SUZ
 Description of
 appointment
 of the EEG
 Date of recei
 Louise Smyth
 Chief Execut
 Companies

LORDSHIP
 TAKE NOT
 following of
 Manorial L
 Warwickshi
 Mario Verm
 It should t
 process, n
 All enquir
 OGB
 Solicitors
 Northamp
 agents fo
 Wales 84

The Thurrock Gazette 2019

www.thurrockgazette.co.uk

THURROCK POWER LIMITED



**Section 48 Planning Act 2008
Regulation 4 Infrastructure Planning
(Applications: Prescribed Forms and Procedure) Regulations 2009**

Amended Notice of consultation regarding changes to proposed application for Development Consent Order to construct, operate and decommission the Thurrock Flexible Generation Plant, Tilbury Marshes.

- This Notice replaces that published in the Gravesend Messenger newspaper on 28th September 2019. Due to circumstances beyond the control of Thurrock Power Limited ("TPL"), the dates of the consultation on the project changes summarised below have had to be changed to 11th October 2019 to 11th November 2019.
- This Notice is supplemental to the Notice published in October 2018 wherein it was stated that:
 - TPL, of 1st Floor, 145 Kensington Church Street, London, W8 7LP intends to apply to the Secretary of State for Business, Energy and Industrial Strategy for a Development Consent Order ("DCO") under section 37 of the Planning Act 2008 (the "Act") to authorise the construction, operation and decommissioning of a gas fired flexible electricity generation plant and battery storage facility (the "Project").
 - The Project consists of: reciprocating gas engines with rated electrical output totalling up to 600 MW, batteries with rated electrical output of 150 MW and storage capacity of up to 600 MWh, associated electrical and control equipment, new access roads, a gas pipeline connection to the gas national transmission system, an electrical export connection via underground cables to the immediately adjacent National Grid Tilbury Substation, and common land exchange.
 - The main development site for the Project covers an area of approximately 18 hectares and is located on the Tilbury Marshes, just east of the existing Tilbury Substation, in Thurrock, Essex.
 - The Project is EIA development and an Environmental Impact Assessment will be required to accompany the application.
- The full Notice published in October 2018 is available on the Project website: www.thurrockpower.co.uk.
- The initial consultation for the project ran from 16th October 2018 to 14th November 2018. Copies of the documents relating to that consultation, including the Preliminary Environmental Information Report ("PEIR"), are still available on the Project website: www.thurrockpower.co.uk.
- As a result of responses to the initial consultation, discussion with stakeholders and ongoing iterative design refinement, certain aspects of the Project have been changed. In particular:
 - Construction access to the site will be taken from the south and west rather than to the north;
 - A new permanent easeway into the River Thames will be constructed and used during construction for the delivery of abnormal indivisible loads by water, along with a haul road from the easeway to the construction site. There are two, alternative, options proposed for the route of that haul road in this consultation;
 - Primary construction access will be from the west through land to the north of the recently constructed Tilbury 2 site and will connect the main Project site to the A1089 public highway;
 - Previously proposed access routes for abnormal indivisible loads have been removed from the Project;
 - Previously proposed works to existing public highways to the north of the Project site and the creation of a new construction haul road running east-west from the A126 Gateway Academy roundabout have been removed from the Project;
 - Alteration of the areas of land to be used for wildlife habitat compensation;
 - Additional land to the west of the main Project site has been included for carbon capture readiness; and
 - A new footpath has been added to link Fort Road with the replacement common land included in the Project.
- Documents, maps and plans containing further information about the design changes will be available to view or download free of charge on the Project website: www.thurrockpower.co.uk from 11th October 2019.
- The consultation documents mentioned in paragraph 4, above, will also be available to view free of charge during the formal consultation period, from 11th October 2019 to 11th November 2019, at the following public venues (opening times may vary):

Location	Address
Thurrock Council	Civic Offices, New Road, Grays, RM17 6SL
Tilbury Hub	16 Civic Square, Tilbury, RM18 8ZZ
Gravesend Library	Windmill Street, Gravesend, DA12 1BE
Chadwell St Mary Library	Brentwood Road, Chadwell St Mary, Grays, RM16 4JP
- If you wish to respond to this notice and/or make representations about the changes to the Project, these should be provided to TPL. Responses or representations can be made in the following ways: email: contact@thurrockpower.co.uk; Freepost to: **Freepost THURROCK POWER**; telephone: 0207 1860580. Please include your name and a postal or email address where correspondence about the response can be sent. Please also indicate whether you would like to receive updates on the Project by email.
- Your responses will be analysed by TPL, and/or their appointed agents. Responses may be made public (although personal information will be removed) and copies may be made available to the Planning Inspectorate, Secretary of State and/or other relevant statutory bodies. If you are responding on behalf of an organisation, the organisation may be named in the Consultation Report which will accompany our DCO application.
- Please note that all responses must be received by TPL by 11.59pm on 11th November 2019. TPL cannot guarantee that late responses will be considered.

thurrock.gov.uk

PUBLIC NOTICE
TRAFFIC REGULATION ORDER
The Borough of Thurrock (Dedicated No.3) Order 2019

- Notice is hereby given that Thurrock Borough Council, in exercise of the powers conferred by sections 22, 25 and Part IV of Schedule 9 to the Road Traffic Regulation Act 1984 ("the 1984 Act") and of all other enabling powers and after consultation with the Chief Officer of Police in accordance with Part II of Schedule 9 to the 1984 Act, intends to make the above named Order ("the Proposed Order").
- The general effect of the Order would be to introduce a Disabled Badge Holders Parking Bay at the locations specified below:
 - On the eastern side of Dangley Green, from a point opposite the shared boundary line of 10 & 11 Dawley Green to a northern direction for 50m.
 - Outside 205 Dangley Drive
 - On the western side of Access road to Brynes Court, Derry Avenue from a point 2.1m north of the southern flank wall of 1-25 Brynes Court for a distance of 6m.
 - On the western side of Access road to Brynes Court, Derry Avenue from a point 2.1m north of the southern flank wall of 1-25 Brynes Court for a distance of 6m.
- A copy of the Proposed Order together with the plans will be available for inspection for a period of 21 days at the Civic Offices, New Road, Grays, RM17 6SL during normal office hours and also on Thurrock Council's website at thurrock.gov.uk/publicnotices.
- Any objection to the proposed Order must be made in writing, giving the grounds on which it is made, and sent to the address in paragraph (3) or sent via email to TransportDevelopment@thurrock.gov.uk. Any objection may be communicated to other persons who may be affected.

3rd October 2019
Matthew Kieley
Transport Development Manager
Thurrock Council

thurrock.gov.uk

PUBLIC NOTICE
TRAFFIC REGULATION ORDER
The Borough of Thurrock (Chafford and North Sifford No.2) (Disabled Badge Holders Parking Bay & No Walking At Any Time) Order 2019

- Notice is hereby given that Thurrock Borough Council, in exercise of the powers conferred by sections 22, 25 and Part IV of Schedule 9 to the Road Traffic Regulation Act 1984 ("the 1984 Act") and of all other enabling powers and after consultation with the Chief Officer of Police in accordance with Part II of Schedule 9 to the 1984 Act, intends to make the above named Order ("the Proposed Order").
- The general effect of the Order would be:
 - To introduce a Disabled Badge Holders Parking Bay at the location specified below:
 - Outside 22 Fenton Road
 - To introduce "No Walking at Any Time" in the following location specified below:
 - On the southeast side of Fenton Road, from the southern flank wall of 11 Fenton Road in a south east direction to the northern flank wall of 15 Fenton Road
- A copy of the Proposed Order together with the plans will be available for inspection for a period of 21 days at the Civic Offices, New Road, Grays, RM17 6SL during normal office hours and also on Thurrock Council's website at thurrock.gov.uk/publicnotices.
- Any objection to the proposed Order must be made in writing, giving the grounds on which it is made, and sent to the address in paragraph (3) or sent via email to TransportDevelopment@thurrock.gov.uk to arrive on or before 24th October 2019. Any objection may be communicated to other persons who may be affected.

3rd October 2019
Matthew Kieley
Transport Development Manager
Thurrock Council

THURSDAY OCTOBER 3, 2019

Thurrock Gazette 39

thurrock.gov.uk

PUBLIC NOTICE
West Thurrock Way, West Thurrock Way (Temporary prohibition or restriction on roads) No. 101 Order 2019

- The Borough Council of Thurrock, in exercise of their powers under Section 16(1) of the Road Traffic Regulation Act 1984 and all other powers, has made to make an Order the effect of which is to:
 - Prohibit any vehicle from travelling south on Abbotson Way (from West Thurrock Way Roundabout)
 - Prohibit any vehicle from travelling east along Lowerwater Way (side of Vauxhall and Kix Deterostops)
- The purpose of the Order is to enable a new gas main to be laid in the carriageway.
- The alternative route for southbound vehicles is round the roundabout to travel east along West Thurrock Way, right at the next two roundabouts to travel west along Lowerwater Way.
- The Order will come into force on Monday 30th September 2019 at 08:00hrs for a period of five weeks. It only applies to those days and times when indicated on site by the presence of the appropriate traffic signs in accordance with the Traffic Signs Regulations and General Directions 2016.
- It is expected that the works will be completed within the above times, however the Order will continue in force for a period not exceeding 18 months or until the works have been completed, whichever is the sooner.
- If the works are not completed within 18 months, the Order may be extended for a longer period with the approval of the Secretary of State.

Dated: 3rd October 2019
Julie Rogers
Director of Environment & Highways
Thurrock Council

thurrock.gov.uk

Thurrock Council
Town and Country Planning
(Environmental Impact Assessment) Regulations 2017
Notice under regulation 25 of further information reapplying an Environmental Statement

Planning application reference: 19/01433/CV
Location: Barville Farm Princess Margaret Road East Tilbury Essex RM18 8PA

On 18th September 2019 Parallel UK Ltd applied to Thurrock Council for retrospective application for the variation of conditions no 2 (Area) of planning permission ref 18/00288/FUL (Proposed development of a solar photovoltaic (PV) farm comprising PV panels and associated works including string inverters, sub-station, access tracks, security fencing and CCTV (reinstatement of withdrawn planning application ref. 14/01124/FUL with revised site area).

Further information has been by the applicant to accompany the Environmental Statement. Members of the public may inspect the submitted planning application, the Environmental Statement and the further information on the Council's website: www.thurrock.gov.uk or at the Civic Offices, New Road, Grays during normal office hours.

Anyone who wishes to make representations about the further information should write to the Council at the address below within 30 days of the date of this notice.

Assistant Director - Planning
Transport and Public Protection
Thurrock Council
Civic Offices
New Road
Grays
RM17 6SL.

MARIA THERESA KING
(Dedicated)

Paragraph 16 of the Planning Act 2008 gives certain planning permissions an "enforceable" status. If an applicant is the owner of the site, they can apply to the Secretary of State for Business, Energy and Industrial Strategy for a Development Consent Order ("DCO") under section 37 of the Planning Act 2008 (the "Act") to authorise the construction, operation and decommissioning of a gas fired flexible electricity generation plant and battery storage facility (the "Project").

Goods Vehicle Operator's Licence

Autobots Services Ltd of 79 Lytton Road, Cragg (RM15 4ES) is applying to change an existing licence as follows:

To keep an extra 3 goods vehicles and 3 trailers at the operating centre at Unit 1A, EEDA Site, Beacox Hill Industrial Estate, Holway Way, Purfleet, Essex RM19 1SR.

Owners or occupiers of land (including buildings) near the operating centre, who believe that their use or enjoyment of that land would be affected, should make written representations to the Traffic Commissioner at Hillcrest House, 386 Heathfield Lane, Leeds LS9 9NF, stating their reasons, within 21 days of this notice. Representatives must at the same time send a copy of their representations to the applicant at the address given at the top of this notice. A guide to making representations is available from the Traffic Commissioner's Office.

Goods Vehicle Operator's Licence

Chikutek Ltd of 44 Stonebridge Road, Northfleet, Gravesham, Kent DA11 50S is applying for a licence to use former EEDA Purfleet, Beacox Hill Industrial Estate Purfleet RM19 1SR as an operating centre for 3 goods vehicles and 3 trailers.

Owners or occupiers of land (including buildings) near the operating centre, who believe that their use or enjoyment of that land would be affected, should make written representations to the Traffic Commissioner at Hillcrest House, 386 Heathfield Lane, Leeds LS9 9NF, stating their reasons, within 21 days of this notice. Representatives must at the same time send a copy of their representations to the applicant at the address given at the top of this notice. A guide to making representations is available from the Traffic Commissioner's Office.

No one brings you closer to Thurrock



446.6k+ pages viewed every month.*

localiq.co.uk

THURROCK Gazette

To discuss your requirements: **01268 533933**
southessex@localiq.co.uk | thurrockgazette.co.uk

*Source: Omniture Q3 2018

The Thurrock Gazette 10/10/2019
Section 48 Notice

Public Notices

THURROCK POWER LIMITED

**Section 48 Planning Act 2008
Regulation 4 Infrastructure Planning
(Applications: Prescribed Forms and Procedure) Regulations 2009**

Amended Notice of consultation regarding changes to proposed application for Development Consent Order to construct, operate and decommission the Thurrock Flexible Generation Plant, Tilbury Marshes.

- This Notice replaces that published in the Gravesend Messenger newspaper on 28th September 2019. Due to circumstances beyond the control of Thurrock Power Limited (TPL), the dates of the consultation on the project changes summarised below have had to be changed to 11th October 2019 to 11th November 2019.
- This Notice is supplemental to the Notice published in October 2018 wherein it was stated that:
 - TPL, of 1st Floor, 145 Kensington Church Street, London, W8 7LP intends to apply to the Secretary of State for Business, Energy and Industrial Strategy for a Development Consent Order (DCO) under section 37 of the Planning Act 2008 (the 'Act') to authorise the construction, operation and decommissioning of a gas fired flexible electricity generation plant and battery storage facility (the 'Project').
 - The Project consists of: retrofitting gas engines with rated electrical output totalling up to 600 MW, batteries with rated electrical output of 150 MW and storage capacity of up to 600 MW, associated electrical and control equipment, new access roads, a gas pipeline connection to the gas national transmission system, an electrical export connection via underground cables to the immediately adjacent National Grid Tilbury Substation, and common land exchange.
 - The main development site for the Project covers an area of approximately 18 hectares and is located on the Tilbury Marshes, just east of the existing Tilbury Substation, in Thurrock, Essex.
 - The Project is EIA development and an Environmental Impact Assessment will be required to accompany the application.
- The full Notice published in October 2018 is available on the Project website: www.thurrockpower.co.uk.
- The initial consultation for the project ran from 16th October 2018 to 14th November 2018. Copies of the documents relating to that consultation, including the Preliminary Environmental Information Report (PEIR), are still available on the Project website: www.thurrockpower.co.uk.
- As a result of responses to the initial consultation, discussion with stakeholders and ongoing iterative design refinement, certain aspects of the Project have been changed. In particular:
 - Construction access to the site will be taken from the south and west rather than to the north;
 - A new permanent causeway into the River Thames will be constructed and used during construction for the delivery of abnormal indivisible loads by water, along with a haul road from the causeway to the construction site. There are two alternative options proposed for the route of that haul road in this consultation;
 - Primary construction access will be from the west through land to the north of the recently constructed Tilbury 2 site and will connect the main Project site to the A1089 public highway;
 - Previously proposed access routes for abnormal indivisible loads have been removed from the Project;
 - Previously proposed works to existing public highways to the north of the Project site and the creation of a new construction haul road running east-west from the A126 Gateway Academy roundabout have been removed from the Project;
 - Alteration of the areas of land to be used for wildlife habitat compensation;
 - Additional land to the west of the main Project site has been included for carbon capture readiness; and
 - A new footpath has been added to link Fort Road with the replacement common land included in the Project.
- Documents, maps and plans containing further information about the design changes will be available to view or download free of charge on the Project website: www.thurrockpower.co.uk from 11th October 2019.
- The consultation documents mentioned in paragraph 4, above, will also be available to view free of charge during the formal consultation period, from 11th October 2019 to 11th November 2019, at the following public venues (opening times may vary):

Location	Address
Thurrock Council	Civic Offices, New Road, Grays, RM17 6SL
Tilbury Hub	16 Civic Square, Tilbury, RM18 8ZZ
Gravesend Library	Windmill Street, Gravesend, DA12 1BE
Chadwell St Mary Library	Brentwood Road, Chadwell St Mary, Grays, RM16 4JP
- If you wish to respond to this notice and/or make representations about the changes to the Project, these should be provided to TPL. Responses or representations can be made in the following ways: email: contact@thurrockpower.co.uk; Freepost to: **THURROCK POWER**, telephone: 0207 1860580. Please include your name and a postal or email address where correspondence about the response can be sent. Please also indicate whether you would like to receive updates on the Project by email.
- Your responses will be analysed by TPL and/or their appointed agents. Responses may be made public (although personal information will be removed) and copies may be made available to the Planning Inspectorate, Secretary of State and/or other relevant statutory bodies. If you are responding on behalf of an organisation, the organisation may be named in the Consultation Report which will accompany our DCO application.
- Please note that all responses must be received by TPL by 11.59pm on 11th November 2019. TPL cannot guarantee that late responses will be considered.

thurrock.gov.uk

PUBLIC NOTICE

The Borough Council of Thurrock (Dock Road Roundabout-Grays, London Road roundabout-Tilbury, Stoneless Road-West Thurrock, Purfleet Bypass - Purfleet, Southend Road - Stanford Le Hope, Whitmore Avenue-Grays, Princess Margaret Road - East Tilbury, Rectory Road - Grays) Thurrock Borough Council (Temporary Prohibition of Traffic) No.302 Order 2019

- The Borough Council of Thurrock, in exercise of its powers under Section 14(1) of the Road Traffic Regulation Act 1984 and all other powers, intends to make an Order the effect of which is to:
 - Temporarily close various lengths of road in Thurrock as per schedule 1 to the Order.
 - The purpose of the Order is to enable Thurrock Council to carry out emergency resurfacing works. All prohibitions as per schedule 1 will apply in stages during the course of the works and will be signed on site accordingly.
 - The alternative routes are in accordance with Schedule 1 to the Order.
 - The Order will come into force at various times starting from 14th October 2019. Exact dates will be specified on <https://www.network>. All works are currently scheduled to take place throughout the months of October and November 2019. It only applies to those days and times when indicated on site by the presence of the appropriate traffic signs in accordance with the Traffic Signs Regulations and General Directions 2019. Diversion routes will be signed at each location and residents will be informed of the dates of each phase via letter / leaflet drop and advanced warning signs on the road. The roads will be closed to facilitate each phase and then re-opened to the public. It is expected that the works will be completed within the times stated on the schedule to the Order, however the Order will continue in force for a period not exceeding 18 months or until the works have been completed, whichever is the sooner. Any changes to dates will be available on <https://www.network>.
 - If the works are not completed within 18 months, the Order may be extended for a longer period with the approval of the Secretary of State.

Dated: 10th October 2019
Julie Rogers
Director of Environment & Highways
Thurrock Council - 01375 366100
Website: www.thurrock.gov.uk

Schedule 1

Road	Description	Alternative Route:	Expected Dates
Dock Road Roundabout, Grays	From roundabout junction with Rectory Road.	Dock Road, Munford Road, Chadwell Bypass, Chadwell Road, Whitehall Lane, Broadway, Dock Road - for flow on Rectory Road, will be Chadwell Road, Whitehall Lane, the Broadway, Dock Road.	Sunday 20th October 2019 08:00 - 17:00
Stoneless Road West Thurrock	From Medley Avenue to approx 190m south	Stoneless Road, London Road, St Clements Way, Oliver Close, Oliver Road and vice versa	Monday 21st October 2019 - 2 nights - 20:00 - 05:00
London Road Roundabout, West Thurrock	The Roundabout - completed in two phases.	For the London Road east side of the roundabout, diversion will be Devonshire Road, Elizabeth Road, Arrial Road, Langley Road, Fenner Road, A126, Lancaster Roundabout, West Thurrock Way and vice versa.	Wednesday 23rd October 2019 - 3 Nights - 20:00-05:00
Purfleet Bypass - Purfleet	From its junction with battery Way Roundabout to junction with Brigatand Road	Arrial Road, Arrial Road Roundabout Junction 31, Stonehouse Lane and vice versa	Sunday 27th October 2019 20:00-05:00
Rectory Road, Grays	From its junction with Balfour Road and Chadwell Road.	Chadwell Road, Southend Road, Balfour Road, and vice versa	Monday 28th October 2019 - 3 days 08:00 - 17:00
Whitmore Avenue, Grays	From its junction with Cranmerel Street to outside No. 8	Whitmore Avenue, Parkway, Cranmerel Street and vice versa	Wednesday 30th October 2019 - 3 days 08:00 - 17:00
Princess Margaret Road, East Tilbury	From Shearwater Avenue to outside Number 221.	Station Road, Church Road, Rectory Road, Temple Lane, Muckingham Road and vice versa	Sunday 3rd November 1 6p - 08:00 - 17:00
Southend Road, Stanford Le Hope	Between its junctions with Moreley Hill Road and fourth Avenue	Lampits Hill, Offords Cross, The Murrenway, Southend Road	Monday 4th November 2019 - 2 days 08:00-17:00

* Those scheduled with an asterisk have the potential to be cancelled at short notice
Dated: 10th October 2019

thurrock.gov.uk

PUBLIC NOTICE

TRAFFIC REGULATION ORDER

The Borough of Thurrock (West Thurrock and South Stifford) (Waiting Restrictions) Order 2019

- Notice is hereby given that Thurrock Borough Council, in exercise of the powers conferred by sections 1, 2, 4 and Part IV of Schedule 9 to the Road Traffic Regulation Act 1984 (the 1984 Act) and of all other enabling powers, and after consultation with the Chief Officer of Police in accordance with Part II of Schedule 9 to the 1984 Act, hereby gives notice that they have made the above on 3rd October 2019, the Order will come into force on the 31st October 2019.
- The general effect of the Order would be to introduce: "No Waiting At Any Time" at the locations specified below:
 - At the junction of Beacon Hill / Wispore Drive and on the east side of the junction
 - Beacon Hill south and east side outside Swanton Court
 - At the junction of Beacon Hill / Linnet Way / Oakhill Road
 - At the eastern side of the junction of Linnet Way outside Dunrope Court and Wroxall Court
 - At the western side of the junction of Linnet Way outside Rooley Court and No. 20 Linnet Way
 - At the junction of Coniston Avenue / London Road
 - Coniston Avenue from the junction with London Road to a point 58m north eastwards to the parking bay outside of 16-32 Coniston Avenue
 - South side only of Coniston Avenue for 21m outside of No. 42 to 52 Coniston Avenue
 - Across the rear access to Nos. 58 to 76 Coniston Avenue
 - At the junction of Coniston Avenue / Windemere Avenue north-west side from a point 42m west of the centreline of Windemere Avenue and Kestral
 - At the junction of Coniston Avenue / Kestral
 - Windemere Avenue south side outside 52 to 68
 - Across the Rear Access for 1 To 17 Windemere Avenue
 - Across the Rear Access for 64 To 70 Windemere Avenue
 - Across the Rear Access for 74 to 80 Windemere Avenue.
 - At the junction of Windemere Avenue/ Uverston
 - Across the Rear Access for 49 to 61 Windemere Avenue
 - Across the Rear Access for 110 to 118 Windemere Avenue
 - South side only outside Nos 6 to 13 Uverston
 - At the junction of Credo Way / London Road, 15m in all directions
 - At the junction of Credo Way / Charville Place
 - At the junction of Credo Way / Chapel Close
 - Across the rear access road of No. 576 to 578 London Road, Grays
- A copy of this Made Order together with the plans will be available for inspection for a period of 21 days at the Civic Offices, New Road, Grays, RM17 6SL, during normal office hours and also on Thurrock Council's website at thurrock.gov.uk/publicnotices
- Any person wishing to question the validity of the Order or of any of its provisions on the grounds that it or they are not within the powers conferred by the 1984 Act, or that any requirement of the Act has not been complied with, may, within 3 weeks from the date on which the order is made, apply for the purpose to the High Court.

10th October 2019

Matthew Kiely
Transport Development Manager
Thurrock Council

BERNARD CHARLES CHETTSLEIGH (Deceased)
Bernard Charles Chettsleigh was born 1925 and died 1985. He was a member of the Thurrock Council and served as a councillor for many years. He was a devoted family man and a community leader. He is survived by his wife and children.

RICHARD ALBERT CHARLES DORNEY (Deceased)
Richard Albert Charles Dorney was born 1925 and died 1985. He was a member of the Thurrock Council and served as a councillor for many years. He was a devoted family man and a community leader. He is survived by his wife and children.

Promote your Business 01375 411510

To Advertise Call 01375 411510

Gravesend Messenger 2019

Newsdesk 01474 564327

www.kentonline.co.uk

Thursday, September 26, 2019 Gravesend Messenger (GM) 35

Vacancies General

Due to expansion we are seeking to recruit another team member to assist our cleaning managers/supervisors to cover evening office cleaning in Maidstone/Dartford areas for holidays and sickness.

Could lead to permanent position with progression to a supervisor with company vehicle supplied. Starting salary £11/hr with good opportunity for the right candidate.

Tel: 01622 675941 or email CV to info@ryngroup.co.uk

Part Time / Temp

Evening Cleaner
needed for
Crossways Business Park,
Dartford
6pm-9pm
Monday-Friday
£10.5/hr
For an interview call 01622 675941
or info@ryngroup.co.uk

Find the best jobs in Kent...



KM KentJobs
find your ideal employee...
Tel: 01622 794500 Email: kentjobs@kentgroup.co.uk
or visit: www.kentjobs.co.uk

SALES & SERVICES

Domestic Appliances & Repairs

Washing Machines, Tumble Dryers, Dishwashers & Cooker Repairs

INTERIOR APPLIANCES INSTALLED
"We Call the Charge" This Allows Handover to you
24 Hour Response
Call any time
0222 403224 - 020 8303 8295

Fencing and Gates

FENCECRAFT
SUN Flan with concrete posts & concrete gravel boards
6ft high 1710
locking handles, zinc plated steel posts, 15mm x 15mm iron
01769 822809
07768 075233
P. Williams
Ayles Exp.

Roofing

ASAP ROOFING
All small roof & gutter repairs undertaken
Free lists
No payment made until work complete. Fully insured
ALL AREAS COVERED
Call Peter on
07434 101 382

Turf and Compost

TURF
Seed sown, weed treated, 12 months* unconditional guarantee.
Free, prompt delivery
For all enquiries call
QUALITY TURF SUPPLIES
Medway 01634 841942 anytime

Home

Home Security

BT ANSWER PHONE one extension plus wall phone works well
rechargeable batteries £15
01732 819081

LEISURE

Arts, Crafts and Hobbies

Collecting

HONEY three handy on coaches two room and brown one brown and black good condition £20 01732 819081

NOTICES

Legal

Goods Vehicle Operator's Licence

CMB Water Limited trading as Kingsdown Water of Unit 1, City Cross Business Park, Salford Road, London, SE10 0AT is applying to change an operating licence to add an operating centre to keep 6 goods vehicles and 0 trailers at Unit 7, St Margaret's Farm, St Margaret's Road, South Dartford, Kent DA14 2LJ.

Owners or occupiers of land (including buildings) near the operating centre(s) who believe that the use or enjoyment of the land would be affected, should make written representations to the Traffic Commissioner at Hatfield House, 565 Hatfield Lane, Luton, LU1 3EH, stating their reasons, within 21 days of this notice. Representations made at the same time as a copy of their representations to the applicant at the address given at the top of this notice. A Guide to Making Representations is available from the Traffic Commissioner's office. Dated September 24th 2019.

Sell your unwanted items for FREE in this newspaper
www.kentonline.co.uk/bookand



Computing

Computer Accessories

FAMILY TREE who do you think you are dilute what's yours! Away good easy to use was on TV £15 01732 819081

Computer Equipment

ROOPER Netgear router good condition £45 01622 675941 or 01732 819081

Public Notices

Public Notices

GRAVESHAM BOROUGH COUNCIL

NOTICE IS HEREBY GIVEN of the following applications made to the Borough Council which require statutory publicity. Members of the public may inspect copies of the applications, the plans, and other documents submitted with them at Civic Centre.

Members of the public may also view and comment on this application using Public Access on the Council's website. Log on to <http://plan.gravesham.gov.uk/online-applications/> and enter the application number and click on search.

DEVELOPMENT OR WORKS AFFECTING A LISTED BUILDING
20190939 - The George Inn, Wrotham Road, Meopham, Kent - Application for Listed Building Consent for the removal of internal wall between trade kitchen and food prep area.

DEVELOPMENT AFFECTING THE CHARACTER OR APPEARANCE OF A PROTECTED AREA
20190928 - 65 Pelham Road, Gravesend, Kent - Formation of a vehicular access.

DEVELOPMENT AFFECTING THE SETTING OF A LISTED BUILDING
20190956 - Shop Unit, Sundial House, 1-3 East Milton Road, Gravesend, Kent - The installation of air conditioning and refrigeration plant in compound enclosed by 2.1m high fence at rear of existing vacant retail store.

Anyone wishing to make representations about this application should do so by writing to me at Civic Centre by 16 October 2019 quoting the application number.

Mr Richard Windmill, Planning Manager, Development Management
Civic Centre Windmill Street, Gravesend DA12 1AU

www.gravesham.gov.uk



THURROCK POWER LIMITED



Section 48 Planning Act 2008
Regulation 4 Infrastructure Planning (Applications: Prescribed Forms and Procedure) Regulations 2009
Notice of consultation regarding changes to proposed application for Development Consent Order to construct, operate and decommission the Thurrock Flexible Generation Plant, Tilbury Marshes.

- This Notice is supplemental to the Notice published in October 2018 wherein it was stated that:
 - Thurrock Power Limited (TPL), of 1st Floor, 145 Keresington Church Street, London, W1P 1PF intends to apply to the Secretary of State for Business, Energy and Industrial Strategy for a Development Consent Order (DCO) under section 37 of the Planning Act 2008 (the 'Act') to authorise the construction, operation and decommissioning of a gas fired flexible electricity generation plant and battery storage facility (the 'Project').
 - The Project consists of reciprocating gas engine with rated electrical output totalling up to 600 MW, batteries with rated electrical output of 150 MW and storage capacity of up to 600 MWh, associated electrical and control equipment, new access roads, a gas pipeline connection to the gas national transmission system, an electrical export connection via underground cables to the immediately adjacent National Grid Tilbury Substation, and common land exchange.
 - The main development site for the Project covers an area of approximately 18 hectares and is located on the Tilbury Marshes, just east of the existing Tilbury Substation, in Thurrock, Essex.
 - The Project is EA development and an Environmental Impact Assessment will be required to accompany the application.
- The full Notice published in October 2018 is available on the Project website: www.thurrockpower.co.uk.
- The initial consultation for the project ran from 16th October 2018 to 14th November 2018. Copies of the documents relating to that consultation, including the Preliminary Environmental Information Report (PEIR), are still available on the Project website: www.thurrockpower.co.uk.
- As a result of responses to the initial consultation, discussion with stakeholders and ongoing iterative design refinement, certain aspects of the Project have been changed. In particular:
 - Construction access to the site will be taken from the south and west rather than to the north;
 - A new permanent causeway into the River Thames will be constructed and used during construction for the delivery of abnormal indivisible loads by water, along with a haul road from the causeway to the construction site. There are two alternative options proposed for the route of that haul road to the construction site;
 - Primary construction access will be from the west through land to the north of the recently constructed Tilbury 2 site and will connect the main Project site to the A206 public highway;
 - Previously proposed access routes for abnormal indivisible loads have been removed from the Project;
 - Previously proposed routes to existing public highways to the north of the Project site and the creation of a new construction haul road running east-west from the A206 Gateway Academy roundabout have been removed from the Project;
 - Alteration of the areas of land to be used for wildlife habitat compensation;
 - Additional land to the west of the main Project site has been indicated for carbon capture readiness; and
 - A new loop road has been added to link For Road with the replacement common land included in the Project.
- Documents, maps and plans containing further information about the design changes will be available to view or download free of charge on the Project website (www.thurrockpower.co.uk) from 4th October 2019.
- The consultation documents mentioned in paragraph 4, above, will also be available to view free of charge during the formal consultation period, from 4th October 2019 to 2nd November 2019, at the following public venues (opening times may vary):

Location	Address
Thurrock Council	Civic Offices, New Road, Grays, RM17 6SL
Tilbury Hub	16 Civic Square, Tilbury, RM18 8ZZ
Gravesend Library	Windmill Street, Gravesend, DA12 1BE
Chadwell St Mary Library	Brentwood Road, Chadwell St Mary, Grays, RM16 4JP

- If you wish to respond to this notice and make representations about the changes to the Project, these should be provided to TPL. Responses or representations can be made in the following ways: email: contact@thurrockpower.co.uk; Freepost: THURROCK POWER, telephone: 0207 186428. Please include your name and a postal or email address where correspondence about this response can be sent. Please also indicate whether you would like to receive updates on the Project by email.
- Your responses will be analysed by TPL and/or their appointed agents. Responses may be made public (although personal information will be removed) and copies may be made available to the Planning Inspectorate, Secretary of State and/or other relevant statutory bodies. If you are responding on behalf of an organisation, the organisation may be named in the Consultation Report which will accompany our DCO application.
- Please note that all responses must be received by TPL by 11.59pm on 2nd November 2019. TPL cannot guarantee that late responses will be considered.

Need a local Florist?

Findit365
.co.uk



part of KentOnline.co.uk

Notice of Application for Planning Permission

NOTICE UNDER ARTICLE 15 OF THE TOWN AND COUNTRY PLANNING (DEVELOPMENT MANAGEMENT PROCEDURE) REGULATIONS 2019
RCC/09/192/2819 - Proposed development at St Georges Church, Off England School, Meadway Road, Gravesend, Kent DA13 7LS.

Reed County Council & St Georges Church Of England School is applying to Reed County Council Planning Applications Group for planning permission for a new built block to accommodate a farm of entry expansion to the school, with associated road and soft landscaping and demolition of the existing 11 Block only block.

You may view this application at Gravesend Borough Council, Planning Department, Civic Centre, Windmill Street, Gravesend, Kent, DA12 1AU.

Alternatively, details of all applications can be viewed on Reed County Council's website at www.reedcc.gov.uk via applications or at our offices in Maidstone at the address below during all reasonable office hours.

We accept comments online via the direct link on the County Council's website or by writing to Planning Applications Group, Kent County Council, First Floor, 11-13 High Street, Charing Hill, Maidstone, Kent ME14 1UX within 21 days from the date of this notice (17 October 2019). Please quote the application reference number (RCC/09/192/2819) and note that comments may be viewed by the attention of Council Members, the applicants and other interested persons and may include publishing on the Borough Council website.

Sharon Thompson
Head of Planning Applications Group
Reed County Council
Dated: 26 September 2019

For further information, please contact:
Reed County Council, Planning Applications Group,
11-13 High Street,
Maidstone, Kent ME14 1UX
or visit: www.reedcc.gov.uk/planning



Classified

SERVICES

BUILDING SERVICES

K.H. PAVING
Small Paving • Driveways
• Driveways • Paths & Decking • Fencing • Slabs
No Job Too Small!
FREE ESTIMATES
01474 393165
07969 414999

DOMESTIC APPLIANCES & REPAIRS

Washing Machines, Tumble Dryers, Dishwashers & Cooker Repairs
DIYERD APPLIANCES INSTALLED
The 'No Job Too Small' Team
Karl & Paul
Call any time
01474 464224 • 079 680 9995

GARDENING & LANDSCAPING

TURF
Seed sown, weed treated,
12 months* unconditional guarantee.
Free, prompt delivery
For all enquiries call-
QUALITY TURF SUPPLIES
Medway D1634 841942 anytime

100% OFFICE PLASTERING LICENSED
TOP AND BOTTOM COATS
*Members of Kent Youth
in London, 020 898 0630/100

FENCING

Just Fencing & Gates
*Fencing * Gates
*Trellis * Decking & Repairs
www.kentonline.co.uk
bookanad

Sales & Services
www.kentonline.co.uk
bookanad

HOUSE CLEARANCE

RUBBISH RUBBISH RUBBISH
We can clear your rubbish from your
house, garden, garage etc.
Concrete bases and drives removed.
Also small demolition work done.
For more details and a free quote
Phone Keith on
01634 268420
or 07881 476892
keith@waste@hotmail.com
KCC REGISTERED & INSURED

ROOFING SERVICES

ASAP ROOFING
All small roof &
Gutter repairs
underdone.
Free Est.
No payment made
until work complete.
Fully insured
ALL AREAS COVERED!
Call Peter on
07454 101 362

CLASSIFIED

FOR SALE
OFFER: £5000.00 to share land
offer total with 3 acres
with side over 200 when
new 10000 area
Call your potential buyer
for FREE in the paper
www.kentonline.co.uk/bookanad

PUBLIC NOTICES

GRAVESHAM BOROUGH COUNCIL

NOTICE IS HEREBY GIVEN of the following applications made to the Borough Council which require statutory publicity. Members of the public may inspect copies of the applications, the plans, and other documents submitted with them at Civic Centre.

Members of the public may also view and comment on this application using Public Access on the Council's website. Log on to <http://plan.gravesham.gov.uk/online-applications/> and enter the application number and click on search.

DEVELOPMENT AFFECTING THE SETTING OF A LISTED BUILDING, DEVELOPMENT AFFECTING THE CHARACTER OR APPEARANCE OF A CONSERVATION AREA AND DEVELOPMENT AFFECTING A PUBLIC RIGHT OF WAY

20190929 - 1 Cheneys Cottages, Thong Lane, Shorne, Gravesend, Kent - Removal of part of existing hedge row to the frontage and formation of vehicular access with new gate and formation of vehicle hardstanding.

20190913 - 1B and 1C Queen Street, Gravesend, Kent - Conversion of the first floor to a two bedroom self-contained flat.

Anyone wishing to make representations about the application should do so by writing to me at Civic Centre by 25 October 2019 quoting the application number.

Mr Richard McElhinnes, Planning Manager, Development Management, Civic Centre Windmill Street, Gravesend DA12 1AU.

www.gravesham.gov.uk



THURROCK POWER LIMITED



Section 48 Planning Act 2008

Regulation 4 (Interim) Planning (Applications: Prescribed Forms and Procedures) (Regulations 2009) Amended Notice of consultation regarding changes to proposed application for Development Consent Order to construct, operate and decommission the Thurrock Flexible Generation Plant, Tilbury Marshes.

1. This Notice replaces that published in the Gravesend Messenger newspaper on 28th September 2018. Due to circumstances beyond the control of Thurrock Power Limited (TPL), the date of the consultation on the project changes set out below have had to be changed to 11th October 2019 to 11th November 2019.

2. The Notice supplementary to the Notice published in October 2018 wherein it was stated that:

- TPL, of The Mill, 140 Watlington Church Street, London, W11 1P intends to apply to the Secretary of State for Business, Energy and Industrial Strategy for a Development Consent Order (DCO) under section 25 of the Planning Act 2008 (the Act) to authorise the construction, operation and decommissioning of a gas fired flexible electricity generation plant and battery storage facility (the Project).
- The Project consists of approximately gas engine with (a) gas electrical output rating up to 200 MW, batteries with rated electrical output of 100 MW and storage capacity of up to 400 MWh, associated electrical and control equipment, the battery storage, a new optical fibre connection to the national fibre backbone system, an electrical export connection via underground cables to the immediately adjacent National Grid L250y Substation, and common land easements.
- The main development site for the Project covers an area of approximately 18 hectares and is located on the Tilbury Marshes, just east of the existing Tilbury Substation, in Thurrock, Essex.
- The Project is a UK development and an Environmental Impact Assessment will be required to accompany the application.

The full Notice published in October 2018 is available on the Project website www.thurrockpower.co.uk.

3. The public consultation for the project ran from 19th October 2018 to 14th November 2018. Copies of the documents relating to the consultation, including the Final Environmental Information Report (EIR), are still available on the Project website www.thurrockpower.co.uk.

- 4. As a result of responses to the initial consultation, discussion with stakeholders and ongoing iterative design refinement, certain aspects of the Project have been changed in particular:
 - Construction access to the site will be taken from the north arm well rather than to the north.
 - A new permanent roadway into the River Thames will be constructed and included during construction for the delivery of abnormal indivisible loads by water along with a hard road from the roadway to the construction site. There are two alternative options proposed for the route of that hard road in the consultation.
 - Primary construction access will be from the road through land to the north of the recently constructed Tilbury 2 site and will connect the main Project site to the A100 public highway.
 - Previously proposed access routes for abnormal indivisible loads have been removed from the Project.
 - Previously proposed works to existing public highway to the north of the Project site and the creation of a new construction hard road running east-west from the A100 Gateway Academy roundabout have been removed from the Project.

5. Alteration of the areas of land to be used for wildlife habitat compensation, additional land to the west of the main Project site has been included for carbon capture methanol, and a new footpath has been added to link Park Road with the replacement common land included in the Project.

6. Documents, maps and plans containing further information about the design changes will be available to view or download free of charge on the Project website (www.thurrockpower.co.uk) from 11th October 2019.

7. The consultation documents mentioned in paragraph 4. above, will also be available to view free of charge during the formal consultation period, from 11th October 2019 to 11th November 2019, at the following public venues (opening times may vary):

Location	Address
Thurrock Council	Civic Office, New Road, Grays, RM17 6SL
Tilbury Hub	16 Civic Square, Tilbury RM118 8ZZ
Gravesend Library	Windmill Street, Gravesend, DA12 1BE
Charwell St Mary Library	Brentwood Road, Charwell St Mary, Grays, RM16 4JH

- 7. If you wish to respond to this notice and/or make representations about the changes to the Project, these should be provided to TPL. Responses or representations can be made in the following ways: email, contact@thurrockpower.co.uk; Freepost THURROCK POWER, Grays, SS17 3SS/36. Please include your name and a postal or email address where correspondence about the response can be sent. Please also indicate whether you would like to receive updates on the Project by email.
- 8. Your responses will be analysed by TPL and/or their appointed agents. Responses may be made public (although personal information will be removed) and copies may be made available to the Planning Inspectorate, Secretary of State and/or other relevant statutory bodies. If you are responding on behalf of an organisation, the organisation may be named in the Consultation Report which will accompany our DCO application.
- 9. Please note that all responses must be received by TPL by 11.00pm on 11th November 2019. TPL cannot guarantee that late responses will be considered.

Need to reach more potential customers?



Sales & Services
www.kentonline.co.uk/bookanad



Classified

SERVICES

BUILDING SERVICES

K.H. PAVING
• Block Paving • Driveways
• Driveways • Patios • Slabs
• Decking • Fencing • Slabs
FREE ESTIMATES
01474 393165
07909 414999

Sales & Services
www.kentonline.co.uk/bookand

DOMESTIC APPLIANCES & REPAIRS

DOMESTIC APPLIANCE REPAIRS
All types of Washing Machines, Dishwashers, Tumble Dryers, Cookers, Fridges & Freezers. Fast service all areas.
Call Peter 01474 852870 07719 814822

Washing Machines, Tumble Dryers, Dishwashers & Cooker Repairs
WEATHERED APPLIANCES INCLUDE:
* No Call No Charge * Free Estimates
* Next Day Service
* Next Day Delivery
* Next Day Repairs
01322 483224 • 029 8283 9295

GARDENING & LANDSCAPING

TURF
Seed sown, weed treated, 12 months' unconditional guarantee. Free, prompt delivery. For all enquiries call **QUALITY TURF SUPPLIES** Medway 01634 841942 anytime

HOUSE CLEARANCE

RUBBISH RUBBISH RUBBISH
We can clear your rubbish from your house, garden, garage etc. Concrete bases and drives removed. Also small demolition work done.
For more details and a free quote
Phone Keith on 01634 268420 or 07881 476892
keith@waste@hotmail.com
KCC REGISTERED & INSURED

Need a local Decorator?
Findit365.co.uk
part of KentOnline.co.uk

ROOFING SERVICES

ASAP ROOFING
All small Roof & Gutter repairs undertaken. Free lists. No payment made until works complete. Fully insured. ALL AREAS COVERED.
Call Peter on 07454 101 362

Advertise your Gardening/Landscaping Services here using the online advertising booking service. Go to www.kentonline.co.uk/bookand 24 hours a day 365 days a year

SKIP HIRE

DIRECT MINI SKIPS
2, 3, 4, 5 & 6 yd skips. Very competitive prices.
07931 123666
01322 250203
01689 422136
Waste licence no. CE0U 305889

WELLBEING

SAFETY SERVICES
Fire alarm testing, fire extinguisher servicing, fire risk assessments, fire door inspections, fire safety training, fire safety audits, fire safety signage, fire safety equipment, fire safety systems, fire safety solutions.

Sales & Services
www.kentonline.co.uk/bookand

Need to reach more potential customers?

We have your local area covered!
Contact us for the right advertising solution for your business



Sales & Services
www.kentonline.co.uk/bookand

PUBLIC NOTICES

THURROCK POWER LIMITED



Section 48 Planning Act 2008

Regulation 4 Infrastructure Planning (Applications: Prescribed Forms and Procedure) Regulations 2009
Amended Notice of consultation regarding changes to proposed application for Development Consent Order to construct, operate and decommission the Thurrock Flexible Generation Plant, Tilbury Marshes.

- This Notice replaces that published in the Gravesend Messenger newspaper on 28th September 2019. Due to circumstances beyond the control of Thurrock Power Limited (TPL), the dates of the consultation on the project changes summarised below have had to be changed to 11th October 2019 to 11th November 2019.
- This Notice is supplemental to the Notice published in October 2018 wherein it was stated that:
 - TPL, of 1st Floor, 745 Kensington Church Street, London, W8 7LP intends to apply to the Secretary of State for Business, Energy and Industrial Strategy for a Development Consent Order (DCO) under section 37 of the Planning Act 2008 (the '2008') to authorise the construction, operation and decommissioning of a gas fired flexible electricity generation plant and battery storage facility (the 'Project').
 - The Project consists of: reciprocating gas engines with rated electrical output totalling up to 600 MW, batteries with rated electrical output of 150 MW and storage capacity of up to 1000 MW, associated electrical and control equipment, new access roads, a gas pipeline connection to the gas national transmission system, an electrical export connection via underground cables to the immediately adjacent National Grid Tilbury Substation, and common land enclosure.
 - The main development site for the Project covers an area of approximately 16 hectares and is located on the Tilbury Marshes, just east of the existing Tilbury Substation, in Thurrock, Essex.
 - The Project is EIA development and an Environmental Impact Assessment will be required to accompany the application.
- The full Notice published in October 2018 is available on the Project website: www.thurrockpower.co.uk.
- The initial consultation for the project ran from 16th October 2018 to 14th November 2018. Copies of the documents relating to that consultation, including the Preliminary Environmental Information Report (PEIR), are still available on the Project website: www.thurrockpower.co.uk.
- As a result of responses to the initial consultation, discussion with stakeholders and ongoing iterative design refinement, certain aspects of the Project have been changed. In particular:
 - Construction access to the site will be taken from the south and west rather than to the north;
 - A new permanent causeway into the River Thames will be constructed and used during construction for the delivery of abnormal indivisible loads by water, along with a haul road from the causeway to the construction site. There are two, alternative, options proposed for the route of that haul road in this consultation;
 - Primary construction access will be from the west through land to the north of the recently constructed Tilbury 2 site and will connect the main Project site to the A131 public highway;
 - Previously proposed access routes for abnormal indivisible loads have been removed from the Project;
 - Previously proposed works to existing public highways to the north of the Project site and the creation of a new construction haul road running east-west from the A131, Gateway Academy roundabout have been removed from the Project;
 - Alteration of the areas of land to be used for wildlife habitat compensation;
 - Additional land to the west of the main Project site has been included for carbon capture readiness; and
 - A new footpath has been added to link Fort Road with the replacement common land included in the Project.
- Documents, maps and plans containing further information about the design changes will be available to view or download free of charge on the Project website: www.thurrockpower.co.uk from 11th October 2019.
- The consultation documents mentioned in paragraph 4, above, will also be available to view free of charge during the formal consultation period, from 11th October 2019 to 11th November 2019, at the following public viewing (posting times may vary):

Location	Address
Thurrock Council	Civic Offices, New Road, Grays, RM17 6SL
Tilbury Hub	16 Civic Square, Tilbury, RM18 8ZZ
Gravesend Library	Windmill Street, Gravesend, DA12 1BE
Chadwell St Mary Library	Blenwood Road, Chadwell St Mary, Grays, RM16 4JP

- If you wish to respond to this notice and/or make representations about the changes to the Project, these should be provided to TPL. Responses or representations can be made in the following ways: email: contact@thurrockpower.co.uk; Freepost THURROCK POWER; telephone: 0207 180680; or by post to the address below. Please also indicate whether you would like to receive updates on the Project by email.
- Your responses will be analysed by TPL and/or their appointed agents. Responses may be made public (although personal information will be removed) and copies may be made available to the Planning Inspectorate, Secretary of State and/or other relevant statutory bodies. If you are responding on behalf of an organisation, the organisation may be named in the Consultation Report which will accompany our DCO application.
- Please note that all responses must be received by TPL by 11.59pm on 11th November 2019. TPL cannot guarantee that late responses will be considered.

DARTFORD BOROUGH COUNCIL
LOCAL GOVERNMENT ACT 1972
LOCAL GOVERNMENT PLANNING AND LAND ACT 1980
INTENTION TO LEASE LAND HELD FOR THE PURPOSES OF OPEN SPACE

Notice is hereby given that the Dartford Borough Council intends to grant a lease approximately 0.33 acres of land at Heath Lane Dartford by renewing the lease granted to the The South East Reserve Forces' and Cadets' Association. The land was acquired in 1937 and is held for public open space purposes.

A copy of a drawing showing the land the subject of the intended disposal is available for inspection between the hours of 9 a.m. and 4.30 p.m. Monday to Friday at the Civic Centre, Home Gardens Dartford.

Any person who wishes to make representations should do so in writing no later than 1 November 2019 to the Head of Legal Services, Civic Centre Home Gardens Dartford, Kent DA1 1DR quoting ref. SC/LS14(E)JL.

DATED 10 October 2019

Head of Legal Services
DARTFORD BOROUGH COUNCIL

DARTFORD BOROUGH COUNCIL

Goods Vehicle Operator's Licence

Lee John Fisher trading as L J Fisher Grab Hire Ltd of 25 Palmer Road, Rochester, Kent ME2 8SD is applying for a license to use G8 Forge Yard, Hornburst Road, Gables, Gravesend, Kent DA12 5AN as an operating centre for 1 goods vehicles and 0 trailers.

Owners or occupiers of land (including buildings) near the operating centre(s) who believe their use or enjoyment of that land would be affected, should make written representations to the Traffic Commissioner at Hillesley House, 386 Haresfield Lane, Leeds, LS9 6JF stating their reasons, within 21 days of this notice. Representatives must at the same time send a copy of their representations to the applicant at the address given at the top of this notice. A Guide to Making Representations is available from the Traffic Commissioner's office.

The Times 2019

Court Circular



Buckingham Palace
9th October, 2019
The Rt Hon Christopher Pincher MP was received by The Queen this afternoon and delivered up his Ward of Office upon relinquishing his appointment as Treasurer of the Household.

Miss Amanda Milling MP was received by Her Majesty upon her appointment as Treasurer of the Household when Her Majesty handed to her her Ward of Office. The Rt Hon Mark Spencer MP was received by The Queen when he delivered up his Ward of Office upon relinquishing his appointment as Comptroller of the Household.

Mr Jeremy Quin MP was received by Her Majesty upon his appointment as Comptroller of the Household when Her Majesty handed to him his Ward of Office. Mr Craig Whittaker MP was received by The Queen and delivered up his Ward of Office upon relinquishing his appointment as Vice-Chamberlain of the Household.

Mr Stuart Andrew MP was received by Her Majesty upon his appointment as Vice-Chamberlain of the Household when Her Majesty handed to him his Ward of Office. The Lord Ashton of Hyde was received by The Queen upon his appointment as Captain of the Honourable Corps of Gentlemen at Arms. The Lord Bethell was received by The Queen upon his appointment as Lord-in-Waiting to Her Majesty. The Baroness Berridge and The Baroness Bloomfield of Hinton Waldrest were received by The Queen upon their appointment as Baronesses in Waiting to Her Majesty.

Mr Stuart Andrew MP (Vice-Chamberlain of the Household) was received in audience by Her Majesty at the House of Commons to which Her Majesty was graciously pleased to make reply. The Rt Hon Boris Johnson MP (Prime Minister and First Lord of the Treasury) had an audience of The Queen this evening.

Kensington Palace
9th October, 2019
The Duke of Cambridge, Joint Patron, the Royal Foundation of The Duke and Duchess of Cambridge, received Mr Richard Master (Managing Director, Premier League). His Royal Highness, Joint Patron, the Royal Foundation of The Duke and Duchess of Cambridge, received Mr Richard Master (Managing Director, Premier League). The Duke of Cambridge, Joint Patron, the Royal Foundation of The Duke and Duchess of Cambridge, and President, the Football Association, this afternoon received Mr Mark Bullingham (Chief Executive, the Football Association).

The Duchess of Cambridge, Patron, Natural History Museum, this morning attended a Meeting with Sir Michael Dixon (Chief Executive) at the Natural History Museum, Cromwell Road, London SW7. Her Royal Highness then visited the Angela Merano Centre for Biodiversity at the Natural History Museum.

Buckingham Palace
9th October, 2019
The Duke of York, Founder, Pitcher Palace, this morning attended Pitcher Palace UAE 5.0 at the Emirates Palace Hotel, Abu Dhabi, United Arab Emirates.

St James's Palace
9th October, 2019
The Earl of Wessex, this morning visited Florence

Court, Enniskillen, and was received by Her Majesty's Lord-Lieutenant of Co Fermanagh (The Vicarant Brookborough). His Royal Highness, Trustee, The Duke of Edinburgh's Award, this afternoon visited the Fermanagh Scouting Centre at Claghin Glen Scout Centre, 142 Marble Arch Road, Enniskillen, and was received by Mrs Jane Styles (Deputy Lieutenant of Co Fermanagh). The Earl of Wessex later visited Lakeland Community Centre, 1 Lathone Road, Belton, and was received by Mr Charles Parkier (Vice Lord-Lieutenant of Co Fermanagh). His Royal Highness afterwards visited Mollyhusty Cottage, Belton. The Countess of Wessex, Patron, Disability Initiative, this afternoon held a Meeting Her Royal Highness, Patron, afterwards held a Meeting for the Association of Show and Agricultural Organisations.

St James's Palace
9th October, 2019
The Princess Royal, accompanied by Vice Admiral Sir Tim Laurence, this morning arrived at Tokyo Haneda Airport and was received by Her Majesty's Ambassador to Japan (His Excellency Mr Paul Madden). Her Royal Highness this afternoon visited the Bureau Collection at the Shinjuku City Museum of Art, Ak Tower, Koyamachi, Aki-ku, Shinjuku. The Princess Royal, Patron, Scottish Rugby Union, accompanied by Admiral Laurence, later attended the international rugby match between Scotland and Russia at Kakigawa Stadium, Fukuoki, Shinjuku.

Kensington Palace
9th October, 2019
The Duke of Gloucester, Royal Patron, Global Heritage Fund UK, today visited local granaries in the Atlas Mountains, Morocco.

Births, Marriages and Deaths

FOR the month will be filed with the Registrar of the City of London at 120, Old Bailey, London EC4A 3DF, before 2.34 PM.

Births

ROBERTSON on 24 October 2019 to Katherine (née Anderson) and William, a son, James Richard Arthur.

Forthcoming Marriages

MR A.M. ROBERTSON AND LADY L.B.J. HILL the engagement is announced between Alexander, son of Mr Charles Robertson of London, and Mrs Lavinia Barbara, daughter of the Marquess and Marchioness of Downshire, of North Yorkshire.

MR E.J. SMITH AND MISS S.A. WILSON the engagement is announced between Edward, son of Sir William Smith of London, and Mrs Sylvia Wilson, daughter of Sir William Wilson of St. Northcliffe.

THE MISS J.G. SPRING AND MISS C.M. HAMPS the engagement is announced between Frederick, son of Lord Bruce and the Hon. Mrs. Mrs. Spring, and Lady Dorothy, daughter of Mr Arthur Hamps and Dr Doris Miller.

Deaths

CLOWES
Georgina Elizabeth (née Cavendish) died on 8th October 2019, aged 91. She was buried in the family grave at All Saints Church, Northampton. Her husband was Major General Sir John Clowes, a member of the Order of the Bath and the Order of St Michael and St George.

HUGHES
Honourable Victor Hughes CBE MC FRSL died on 8th October 2019, aged 91. He was buried in the family grave at All Saints Church, Northampton. He was a member of the Order of the Bath and the Order of St Michael and St George.

JENNORS Catherine Watkin died on 7th October 2019, aged 81 years. Her husband was Major General Sir John Clowes, a member of the Order of the Bath and the Order of St Michael and St George.

RYAN Anthony Charles William MA died on 7th October 2019, aged 80 years. He was buried in the family grave at All Saints Church, Northampton. He was a member of the Order of the Bath and the Order of St Michael and St George.

WHITE
Peter Stanley Beauharnais died on 7th October 2019, aged 79 years. He was buried in the family grave at All Saints Church, Northampton. He was a member of the Order of the Bath and the Order of St Michael and St George.

Register

newsadvertising.co.uk • 020 7782 7553

Birthdays

HAPPY BIRTHDAY Celebrate your birthday with a special message in the Register.

THE REGISTER

The simple way to place your announcement in The Times. Available 24 hours a day, seven days a week. newsadvertising.co.uk

Legal Notices

NON-LIMITED
Change of Name of the Company. The Registrar of Companies has received notice from the Registrar of Companies that the name of the company has been changed from [Company Name] to [New Name].

Public Notices

THURROCK POWER LIMITED
Notice of Planning Act 2008 Regulation 4 Infrastructure Planning Applications, Proposed Plans and Proposed Regulations 2009.
A detailed notice of consultation regarding changes to proposed application for Development Consent Order to construct, operate and decommission the Thurrock Flexible Generation Plant, Tilbury Marshes.

- This notice requires that published in the Government Gazette on 28th September 2019. Due to circumstances beyond the control of Thurrock Power Limited (TPL), the date of the consultation on the proposed changes mentioned below has had to be changed to 11th October 2019 to 11th November 2019.
- This notice is supplemental to the Notice published in October 2019 when it was issued that:
 - TPL, of 1st Floor, 145 Kensington Church Street, London, W8 7LP intends to apply to the Secretary of State for Business, Energy and Industrial Strategy for a Development Consent Order (DCO) under section 27 of the Planning Act 2008 to authorise the construction, operation and decommissioning of a gas-fueled flexible electricity generation plant and battery storage facility (the Project).
 - The Project consists of: re-energising gas engines with latest electrical output rating of up to 800 MW, associated electrical and control equipment; installing up to 800 MW batteries with latest electrical output of 150 MWh and storage capacity of up to 800 MWh, associated electrical and control equipment; an electrical export connection to the gas national transmission network; a gas pipeline connection to the gas national transmission network; a gas pipeline connection to the gas national transmission network; a gas pipeline connection to the gas national transmission network; a gas pipeline connection to the gas national transmission network.
 - The main development site for the Project covers an area of approximately 16 hectares and is located on the Tilbury Marshes, just east of the existing Tilbury Station in Thurrock, Essex.
 - The Project is a gas development and an Environmental Impact Assessment will be required to accompany the application.
 - The full terms published in October 2019 in relation to the Project website: www.thurrockpower.co.uk.
- The initial consultation for the project ran from 10th October 2018 to 14th November 2018. Copies of the documents relating to that consultation, including the Preliminary Environmental Information Report (PEIR), are still available on the Project website: www.thurrockpower.co.uk.
- As a result of responses to the initial consultation, discussion with stakeholders and ongoing iterative design refinement, certain aspects of the Project have been changed. In particular:
 - Construction access to the site will be taken from the south and east rather than to the north.
 - A new permanent causeway into the River Thames will be constructed and used during construction for the delivery of abnormal indivisible loads by water, along with a haul road from the causeway to the construction site. There are two alternative options proposed for the route of that haul road in this consultation.
 - Primary construction access will be from the west through land to the north of the recently constructed Tilbury 2 site and will connect the main Project site to the A1088 public highway.
 - Previously proposed access routes for abnormal indivisible loads have been removed from the Project.
 - Previously proposed works to existing public highways to the north of the Project site and the creation of a new construction haul road running north-west from the A1088 public highway mentioned have been removed from the Project.
 - Alteration of the areas of land to be used for wildlife habitat compensation.
 - Additional land to the west of the main Project site has been included for carbon capture readiness.
- Comments, maps and plans containing further information about the design changes will be available to view on a dedicated web of changes on the Project website: www.thurrockpower.co.uk from 11th October 2019.
- The consultation documents mentioned in paragraph 4 above, will also be available to view free of charge during the formal consultation period, from 11th October 2019 to 11th November 2019, at the following public view opening times may vary:

Location	Address
Thurrock Council	Civic Offices, New Road, Grays, RM17 6BL
Tilbury Hub	16 Dale Square, Tilbury, RM18 6ZZ
Grayswood Library	Windsor Street, Grayswood, DA12 5BE
Chesham St Mary Library	Beaumont Road, Chesham St Mary, Grays, RM15 4JF
- It is available to respondents to this notice and to make representations about the changes to the Project. These should be provided to TPL. Responses or representations can be made in the following ways: email: consult@thurrockpower.co.uk; Prepost: THURROCK POWER, telephone: 2087 166060. Please include your name and a postal or email address where correspondence about the response can be sent. Please also indicate whether you would like to receive updates on the Project by email.
- Your responses will be analysed by TPL and their appointed agents. Responses may be made public (although personal information will be removed) and copies of the responses may be made available to the Planning Inspectorate, Secretary of State, and other relevant authorities. If you are responding on behalf of an organisation, the organisation may be named in the Consultation Report which will accompany the DCO application.
- Please note that all responses must be received by TPL by 11.00pm on 11th November 2019. TPL cannot guarantee that late responses will be considered.

Readers' Lives
Enterprising teacher and musician who started an orchestra in prison camp
ALAN BRET, WHO HAS DIED AGED 100, WAS FEATURED IN THE TIMES ON APRIL 13, 2019
Celebrate the life of a friend or relative in Readers' Lives, a service in contrasted tributes
50% discount for subscribers
THE TIMES
Call 020 7782 5583 or email readerslives@thetimes.co.uk

The London Gazette 2019

**DEPARTMENT FOR TRANSPORT
TOWN AND COUNTRY PLANNING ACT 1990**

The Secretary of State gives notice of an Order made under Section 247 of the above Act entitled "The Stopping up of Highway (East) (No.42) Order 2019" authorising the stopping up of a northern part of Northwood End Road adjoining the south western boundary of no. 53 Northwood End Road at Haynes, Bedford in Central Bedfordshire to enable development as permitted by Central Bedfordshire Council, under reference CB/16/00080/FULL. Copies of the Order may be obtained, free of charge, from the Secretary of State, National Transport Casework Team, Tyneside House, Skinnerburn Road, Newcastle Business Park, Newcastle upon Tyne NE4 7AR or nationalcasework@dtf.gov.uk (quoting NATTRAN/E/S247/3900) and may be inspected during normal opening hours at Central Bedfordshire Council, Priory House, Chickaands, Bedford, SG17 5TQ.

Any person aggrieved by or desiring to question the validity of or any provision within the Order, on the grounds that it is not within the powers of the above Act or that any requirement or regulation made has not been complied with, may, within 6 weeks of 10 October 2019 apply to the High Court for the suspension or quashing of the Order or of any provision included.

S Zamenzadeh, Casework Manager (3404357)

- A new permanent causeway into the River Thames will be constructed and used during construction for the delivery of abnormal indivisible loads by water, along with a haul road from the causeway to the construction site. There are two, alternative, options proposed for the route of that haul road in this consultation;

- Primary construction access will be from the west through land to the north of the recently constructed Tilbury 2 site and will connect the main Project site to the A1089 public highway;

- Previously proposed access routes for abnormal indivisible loads have been removed from the Project;

- Previously proposed works to existing public highways to the north of the Project site and the creation of a new construction haul road running east-west from the A126 Gateway Academy roundabout have been removed from the Project;

- Alteration of the areas of land to be used for wildlife habitat compensation;

- Additional land to the west of the main Project site has been included for carbon capture readiness; and

- A new footpath has been added to link Fort Road with the replacement common land included in the Project.

5. Documents, maps and plans containing further information about the design changes will be available to view or download free of charge on the Project website: (www.thurrockpower.co.uk) from 11th October 2019.

6. The consultation documents mentioned in paragraph 4, above, will also be available to view free of charge during the formal consultation period, from 11th October 2019 to 11th November 2019, at the following public venues (opening times may vary):

Location	Address
Thurrock Council	Civic Offices, New Road, Grays, RM17 6SL
Tilbury Hub	16 Civic Square, Tilbury, RM18 6ZZ
Gravesend Library	Windmill Street, Gravesend, DA12 1BE
Chadwell St Mary Library	Brentwood Road, Chadwell St Mary, Grays, RM16 4JP

7. If you wish to respond to this notice and/or make representations about the changes to the Project, these should be provided to TPL. Responses or representations can be made in the following ways: email: contact@thurrockpower.co.uk; Freepost to: Freepost THURROCK POWER; telephone: 0207 1860580. Please include your name and a postal or email address where correspondence about the response can be sent. Please also indicate whether you would like to receive updates on the Project by email.

8. Your responses will be analysed by TPL and/or their appointed agents. Responses may be made public (although personal information will be removed) and copies may be made available to the Planning Inspectorate, Secretary of State and/or other relevant statutory bodies. If you are responding on behalf of an organisation, the organisation may be named in the Consultation Report which will accompany our DCO application.

9. Please note that all responses must be received by TPL by 11.59pm on 11th November 2019. TPL cannot guarantee that late responses will be considered. (3404346)

**THURROCK POWER LIMITED
SECTION 48 PLANNING ACT 2008
REGULATION 4 INFRASTRUCTURE PLANNING (APPLICATIONS: PRESCRIBED FORMS AND PROCEDURE) REGULATIONS 2009
AMENDED NOTICE OF CONSULTATION REGARDING CHANGES TO PROPOSED APPLICATION FOR DEVELOPMENT CONSENT ORDER TO CONSTRUCT, OPERATE AND DECOMMISSION THE THURROCK FLEXIBLE GENERATION PLANT, TILBURY MARSHES.**

1. This Notice replaces that published in the Gravesend Messenger newspaper on 26th September 2019. Due to circumstances beyond the control of Thurrock Power Limited (TPL), the dates of the consultation on the project changes summarised below have had to be changed to 11th October 2019 to 11th November 2019.

2. This Notice is supplemental to the Notice published in October 2018 wherein it was stated that:

- TPL, of 1st Floor, 145 Kensington Church Street, London, W8 7LP intends to apply to the Secretary of State for Business, Energy and Industrial Strategy for a Development Consent Order (DCO) under section 37 of the Planning Act 2008 (the 'Act') to authorise the construction, operation and decommissioning of a gas fired flexible electricity generation plant and battery storage facility (the 'Project').

- The Project consists of: reciprocating gas engines with rated electrical output totalling up to 600 MW, batteries with rated electrical output of 150 MW and storage capacity of up to 600 MW, associated electrical and control equipment, new access roads, a gas pipeline connection to the gas national transmission system, an electrical export connection via underground cables to the immediately adjacent National Grid Tilbury Substation, and common land exchange.

- The main development site for the Project covers an area of approximately 18 hectares and is located on the Tilbury Marshes, just east of the existing Tilbury Substation, in Thurrock, Essex

- The Project is EIA development and an Environmental Impact Assessment will be required to accompany the application. The full Notice published in October 2018 is available on the Project website: www.thurrockpower.co.uk.

3. The initial consultation for the project ran from 16th October 2018 to 14th November 2018. Copies of the documents relating to that consultation, including the Preliminary Environmental Information Report ('PEIR'), are still available on the Project website: www.thurrockpower.co.uk.

4. As a result of responses to the initial consultation, discussion with stakeholders and ongoing iterative design refinement, certain aspects of the Project have been changed. In particular:

- Construction access to the site will be taken from the south and west rather than to the north;

**LONDON BOROUGH OF HARROW
STOPPING UP OF HIGHWAYS
SECTION 247 TOWN AND COUNTRY PLANNING ACT 1990
LAND AT GRANGE FARM ESTATE GRANGE FARM CLOSE,
HARROW HA2 0QA**

NOTICE is hereby given that the London Borough of Harrow ("the Council") acting in its capacity as a local Highway authority, has made an Order dated 7 October 2019 under section 247 of the above Act (as amended) entitled Land At Grange Farm Estate Grange Farm Close, Harrow HA2 0QA (Stopping Up Order 2019) to authorise the stopping up of highways at Grange Farm Estate Grange Farm Close, Harrow HA2 0QA to those areas known from a point 0m from the west to a point 86m from the west channel of Grange Farm Close centreline of Grange Farm Close measuring a maximum length of 86.8m and a maximum width of 17.6m in the London Borough of Harrow comprising the area hatched and edged in black on the plan annexed to the Order.

Lloyds List 2019

THURROCK POWER LIMITED



Section 48 Planning Act 2008

Regulation 4 Infrastructure Planning (Applications: Prescribed Forms and Procedure) Regulations 2009

Amended Notice of consultation regarding changes to proposed application for Development Consent Order to construct, operate and decommission the Thurrock Flexible Generation Plant, Tilbury Marshes.

1. This Notice replaces that published in the Gravesend Messenger newspaper on 26th September 2019. Due to circumstances beyond the control of Thurrock Power Limited ('TPL'), the dates of the consultation on the project changes summarised below have had to be changed to 11th October 2019 to 11th November 2019.
2. This Notice is supplemental to the Notice published in October 2018 wherein it was stated that:
 - TPL, of 1st Floor, 145 Kensington Church Street, London, W8 7LP intends to apply to the Secretary of State for Business, Energy and Industrial Strategy for a Development Consent Order ('DCO') under section 37 of the Planning Act 2008 (the 'Act') to authorise the construction, operation and decommissioning of a gas fired flexible electricity generation plant and battery storage facility (the 'Project').
 - The Project consists of; reciprocating gas engines with rated electrical output totalling up to 600 MW, batteries with rated electrical output of 150 MW and storage capacity of up to 600 MW, associated electrical and control equipment, new access roads, a gas pipeline connection to the gas national transmission system, an electrical export connection via underground cables to the immediately adjacent National Grid Tilbury Substation, and common land exchange.
 - The main development site for the Project covers an area of approximately 18 hectares and is located on the Tilbury Marshes, just east of the existing Tilbury Substation, in Thurrock, Essex
 - The Project is EIA development and an Environmental Impact Assessment will be required to accompany the application.

The full Notice published in October 2018 is available on the Project website:
www.thurrockpower.co.uk.
3. The initial consultation for the project ran from 16th October 2018 to 14th November 2018. Copies of the documents relating to that consultation, including the Preliminary Environmental Information Report ('PEIR'), are still available on the Project website: www.thurrockpower.co.uk.
4. As a result of responses to the initial consultation, discussion with stakeholders and ongoing iterative design refinement, certain aspects of the Project have been changed. In particular:
 - Construction access to the site will be taken from the south and west rather than to the north;
 - A new permanent causeway into the River Thames will be constructed and used during construction for the delivery of abnormal indivisible loads by water, along with a haul road from the causeway to the construction site. There are two, alternative, options proposed for the route of that haul road in this consultation;
 - Primary construction access will be from the west through land to the north of the recently constructed Tilbury 2 site and will connect the main Project site to the A1089 public highway;
 - Previously proposed access routes for abnormal indivisible loads have been removed from the Project;
 - Previously proposed works to existing public highways to the north of the Project site and the creation of a new construction haul road running east-west from the A126 Gateway Academy roundabout have been removed from the Project;

- Alteration of the areas of land to be used for wildlife habitat compensation;
 - Additional land to the west of the main Project site has been included for carbon capture readiness; and
 - A new footpath has been added to link Fort Road with the replacement common land included in the Project.
5. Documents, maps and plans containing further information about the design changes will be available to view or download free of charge on the Project website: (www.thurrockpower.co.uk) from 11th October 2019.
6. The consultation documents mentioned in paragraph 4, above, will also be available to view free of charge during the formal consultation period, from 11th October 2019 to 11th November 2019, at the following public venues (opening times may vary):

Location	Address
Thurrock Council	Civic Offices, New Road, Grays, RM17 6SL
Tilbury Hub	16 Civic Square, Tilbury, RM18 8ZZ
Gravesend Library	Windmill Street, Gravesend, DA12 1BE
Chadwell St Mary Library	Brentwood Road, Chadwell St Mary, Grays, RM16 4JP

7. If you wish to respond to this notice and/or make representations about the changes to the Project, these should be provided to TPL. Responses or representations can be made in the following ways: email: contact@thurrockpower.co.uk; Freepost to: Freepost **THURROCK POWER**; telephone: 0207 1860580. Please include your name and a postal or email address where correspondence about the response can be sent. Please also indicate whether you would like to receive updates on the Project by email.
8. Your responses will be analysed by TPL and/or their appointed agents. Responses may be made public (although personal information will be removed) and copies may be made available to the Planning Inspectorate, Secretary of State and/or other relevant statutory bodies. If you are responding on behalf of an organisation, the organisation may be named in the Consultation Report which will accompany our DCO application.
9. **Please note that all responses must be received by TPL by 11.59pm on 11th November 2019.** TPL cannot guarantee that late responses will be considered.

Fishing News 2019

CLASSIFIEDS

PUBLIC NOTICE

**MARINE AND COASTAL ACCESS ACT 2009
VESSEL LENGTH AND ENGINE POWER BYELAW**

NOTICE IS HEREBY GIVEN: The Marine and Coastal Access Act 2009 (MCAA) gives the Secretary of State for the Environment, Food and Rural Affairs the authority to make regulations for the Department for Environment, Food and Rural Affairs in relation to a Vessel Length and Engine Power Byelaw. The proposed Byelaw (the Byelaw) will apply to vessels over 14 metres in length which are used for fishing, and to vessels over 14 metres in length which are used for fishing, and to vessels over 14 metres in length which are used for fishing, and to vessels over 14 metres in length which are used for fishing...

During the period of 28 days from the date of the publication of this Notice a copy of the Byelaw and Impact Assessment will be deposited at the office of the Registrar, at the address given below and at www.marineandcoastal.gov.uk.
Objections or representations concerning the Byelaw should be made within 28 days of the date of this notice to both addresses given below:
Marine Conservation and Enhancement Team
Marine Management Organisation
Lancaster House
Margate Road
Newcastle upon Tyne
NE4 7YH
or enquiries@marineandcoastal.gov.uk
Fish and Game Officers Panel and Conservation Authority
Fishing House
Aston Street
Barnsley
S70 2JG
or fishermen@fishermen.gov.uk

LIFERAFTS

FISHING FOR THE BEST DEAL!
LIFERAFT & E-PLRB HIRE
BUY OR HIRE!
4 - 10 PERSON
100 Flat Pack
In Site 1 day
4 - 10 PERSON
MCA APPROVED
0900 243673
Fax: 0203 78934
E: enquiries@nswestmarine.co.uk
Liferaft Hire
Newcastle on Coast,
Newcastle upon Tyne

LIFERAFT HIRE
12 man ISO 9630 - 1 Approved
£350 a year - All sizes available
All complete with Scales 9 - Navigator bags
MCA Approved station

Norwest Marine Ltd
Unit 43, Wellington Employment Park,
Dunelm Way, Liverpool, L5 9RL UK
Phone: +44 (0)151 267 2860
Fax: +44 (0)151 267 2861
info@norwestmarine.co.uk
www.norwestmarine.co.uk

PUBLIC NOTICE

**AGGREGATE DREDGE AREA 1803
BASSURELLE EXTENSION**

The Marine Management Organisation (MMO) has carried out an Environment Impact Assessment (EIA) under the Marine Works (EIA) Regulations 2007 (as amended) in relation to the Aggregate Dredge Area 1803 Bassurelle Extension (case reference MLA/2018/00323).

In accordance with Regulation 22, the MMO has decided to grant EIA consent for the project, subject to certain conditions being imposed.

Full details of the decision, including the environmental information taken into consideration, the main reasons and considerations on which the EIA consent decision was based and the conditions attached to the consent can be found at https://marinelicensing.marinemangement.org.uk/mmofoxf5/fox/live/MMO_PUBLIC_REGISTER. This information may also be inspected free of charge during normal working hours at the MMO's office (a charge may be made for copies of data provided). Requests to inspect such information should be directed to:

Marine Licensing Team Marine Management Organisation Lancaster House Hampshire Court Newcastle upon Tyne NE4 7YH
Tel: 0300 123 1032

Email: marina.consents@marinemangement.org.uk

The Marine Works (EIA) Regulations 2007 (as amended) transpose, in relation to marine works, the EIA Directive (Council Directive 87/337/EEC of 27 June 1985, as amended).

The EIA for the Aggregate Dredge Area 1803 Bassurelle Extension scheme was carried out following an application relating to the project for a Marine Licence under the Marine & Coastal Access Act 2009. Following EIA consent, the Regulator will consider authorising such applications.

PUBLIC NOTICE



**THURROCK
POWER LIMITED**

**SECTION 48 PLANNING ACT 2008
REGULATION 4 INFRASTRUCTURE PLANNING (APPLICATIONS:
PRESCRIBED FORMS AND PROCEDURE) REGULATIONS 2009**

Amended Notice of consultation regarding changes to proposed application for Development Consent Order to construct, operate and decommission the Thurrock Flexible Generation Plant, Tilbury Marshes.

1. This Notice replaces that published in the GravSEND Messenger newspaper on 26th September 2019. Due to circumstances beyond the control of Thurrock Power Limited (TPL), the dates of the consultation on the project changes summarised below have had to be changed to 11th October 2019 to 11th November 2019.

2. This Notice is supplemental to the Notice published in October 2018 wherein it was stated that:

• TPL of 1st Floor, 145 Kensington Church Street, London, W8 7LP intends to apply to the Secretary of State for Business, Energy and Industrial Strategy for a Development Consent Order (DCO) under section 37 of the Planning Act 2008 (the 'Act') to authorise the construction, operation and decommissioning of a gas fired flexible electricity generation plant and battery storage facility (the 'Project').

• The Project consists of: retrofiring gas engines with rated electrical output totalling up to 600 MW, batteries with rated electrical output of 150 MW and storage capacity of up to 600 MW, associated electrical and control equipment, new access roads, a gas pipeline connection to the gas national transmission system, an electrical export connection via underground cables to the immediately adjacent National Grid Tilbury Substation, and common land exchange.

• The main development site for the Project covers an area of approximately 18 hectares and is located on the Tilbury Marshes, just east of the existing Tilbury Substation, in Thurrock, Essex.

• The Project is EIA development and an Environmental Impact Assessment will be required to accompany the application.

The full Notice published in October 2018 is available on the Project website: www.thurrockpower.co.uk.

3. The initial consultation for the project ran from 16th October 2018 to 14th November 2018. Copies of the documents relating to that consultation, including the Preliminary Environmental Information Report ('PEIR'), are still available on the Project website: www.thurrockpower.co.uk.

4. As a result of responses to the initial consultation, discussion with stakeholders and ongoing iterative design refinement, certain aspects of the Project have been changed. In particular:

• Construction access to the site will be taken from the south and west rather than to the north;

• A new permanent causeway into the River Thames will be constructed and used during construction for the delivery of abnormal indivisible loads by water, along with a haul road from the causeway to the construction site. There are two alternative options proposed for the route of that haul road in this consultation;

• Primary construction access will be from the west through land to the north of the recently constructed Tilbury 2 site and will connect the main Project site to the A1089 public highway;

• Previously proposed access routes for abnormal indivisible loads have been removed from the Project;

• Previously proposed works to existing public highways to the north of the Project site and the creation of a new construction haul road running east-west from the A126 Gateway Academy roundabout have been removed from the Project;

• Alteration of the areas of land to be used for wildlife habitat compensation;

• Additional land to the west of the main Project site has been included for carbon capture readiness; and

• A new footpath has been added to link Fort Road with the replacement common land included in the Project.

5. Documents, maps and plans containing further information about the design changes will be available to view or download free of charge on the Project website:

www.thurrockpower.co.uk from 11th October 2019.
6. The consultation documents mentioned in paragraph 4 above, will also be available to view free of charge during the formal consultation period, from 11th October 2019 to 11th November 2019, at the following public venues (opening times may vary):

Location	Address
Thurrock Council	Civic Offices, New Road, Grays, RM17 6SL
Tilbury Hub	16 Civic Square, Tilbury, RM18 6ZZ
GravSEND Library	Windsmill Street, GravSEND, DA12 1BL
Chadwell St Mary Library	Berrwood Road, Chadwell St Mary, Grays, RM16 4JP

7. If you wish to respond to this notice and/or make representations about the changes to the Project, these should be provided to TPL. Responses or representations can be made in the following ways: email: contact@thurrockpower.co.uk; Freepost: Freepost THURROCK POWER; telephone: 0207 1860580. Please include your name and a postal or email address where correspondence about the response can be sent. Please also indicate whether you would like to receive updates on the Project by email.

8. Your responses will be analysed by TPL and/or their appointed agents. Responses may be made public (although personal information will be removed) and copies may be made available to the Planning Inspectorate, Secretary of State and/or other relevant statutory bodies. If you are responding on behalf of an organisation, the organisation may be named in the Consultation Report which will accompany our DCO application.

9. Please note that all responses must be received by TPL by 11.59pm on 11th November 2019. TPL cannot guarantee that late responses will be considered.